FLIGHT PLAN & SITE SURVEY

LAKE SCUGOG

October 01, 2026

IMPORTANT NOTICE

Please ensure you have received all required authorizations prior to flight. This Site Survey was created using RPAS Wilco. The user accepts all responsibility for the accuracy of the information.

Terms & Conditions: rpaswilco.com/#tnc

Mission Information

LAKE SCUGOG

FLIGHT DETAILS

Reference No:	**MAAC-660-4705**
Project Name:	**SCUGOG FLOAT FLYERS**
Pilot Name:	**MAAC**
Pilot Certificate:	
Mission Type:	**VLOS**
Flight Start:	**October 01, 2026 02:40 AM**
Flight End:	**October 01, 2026 03:40 AM**

LOCATION DETAILS

Flight Address:	**LAKE SCUGOG**
Latitude:	**44° 6' 13.00" N (44.104)**
Longitude:	**78° 56' 14.00" W (-78.937)**
Field Elevation:	**810 ft MSL**
Altitude / Radius:	**400.0 ft / 926.0 m (0.5 nm)**
Classification:	**CERT**
FIR / Contact:	**CZYZ / 905-676-4509**

NOTES

Your flight is within 3NM of a certified aerodrome or 1NM of a certified heliport.
Please comply with Transport Canada established procedure as found in TC AIM RPA 3.4.5. (CARs 901.73)

REPORT CONTENTS

Site Survey • Obstacles (if available) • Nearby Aerodromes • Canadian Aviation Regulations • GFA • Aerodrome Supplements • METAR & TAF • NOTAMs • CFS

Flight Map & MODEL Details

MISSION LOCATION SURVEY

FLIGHT AREA MAP

MISSION LOCATION DETAILS

ROLE	LATITUDE	LONGITUDE
MODEL	44° 6' 13.00" N 44.104	78° 56' 14.00" W -78.937
Pilot		
Payload Op.		
Observer		

Airspace Classification

MISSION LOCATION SURVEY

AIRSPACE MAP

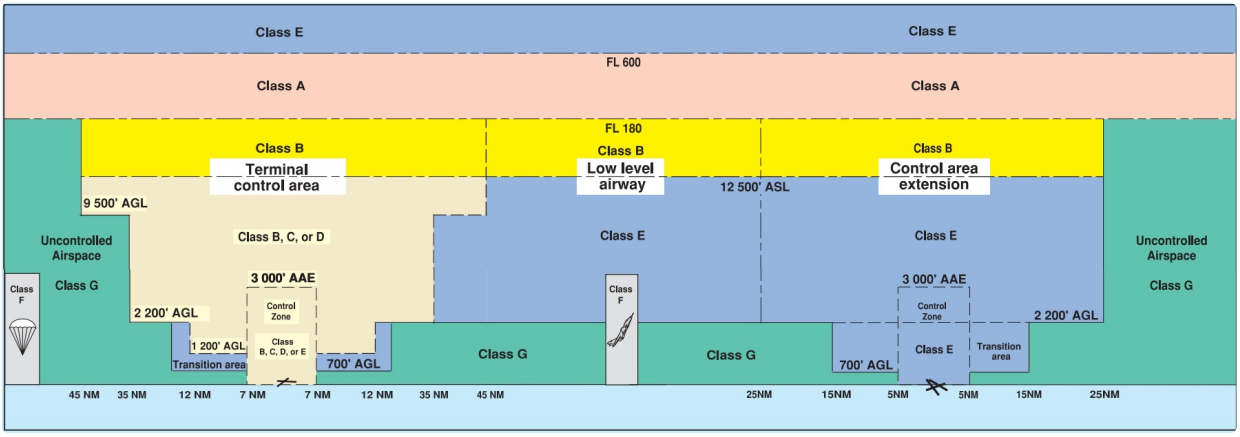

OVERLYING AIRSPACES

Class	Name	Floor	Ceiling
E	Windsor, ON [TA]	700AGL	18000MSL
E	Southern Ontario Low Level Control Area a) [CAE]	2500MSL	6500MSL
E	Southern Ontario Low Level Control Area c) [CAE]	6500MSL	18000MSL
E	Toronto, ON [TSP RQ]	6500MSL	12500MSL

NEAREST AERODROMES & DISTANCE FROM OPERATION

PORT PERRY (LAKERIDGE HEALTH) (CPX6 - HELIPORT - Cert)	Lat: 44.105	Long: -78.955	0.484KM	0.261NM	W
Operator: LAKERIDGE HEALTH PORT PERRY: PHONE: 905-985-7321, POST: UNKNOWN **FIR Contact:** 905-676-4509					
ISLAND VIEW (CSV6 - WATERDROME - Reg)	Lat: 44.129	Long: -78.942	1.941KM	1.048NM	N
Operator: PHIL SCIUK: PHONE: 289-314-2900, POST: UNKNOWN **FIR Contact:** 905-676-4509					
HOSKIN (CPP3 - AERODROME - Reg)	Lat: 44.062	Long: -78.885	5.316KM	2.87NM	SE
Operator: NORM HOSKIN: PHONE: 905-242-8920, POST: UNKNOWN **FIR Contact:** 905-676-4509					
GREENBANK (CNP8 - AERODROME - Reg)	Lat: 44.134	Long: -79.012	5.958KM	3.217NM	NW
Operator: GREENBANK AIRWAYS LTD.: PHONE: 905-985-4777, POST: UNKNOWN **FIR Contact:** 905-676-4509					
NORTH PORT (CNP4 - AERODROME - Reg)	Lat: 44.166	Long: -78.936	6.055KM	3.269NM	N
Operator: NORTH PORT AERODROME LTD.: PHONE: 905-447-8768, PHONE: 905-809-7953, POST: UNKNOWN **FIR Contact:** 905-676-4509					

PORT PERRY (LAKERIDGE HEALTH) ON (Heli) CPX6

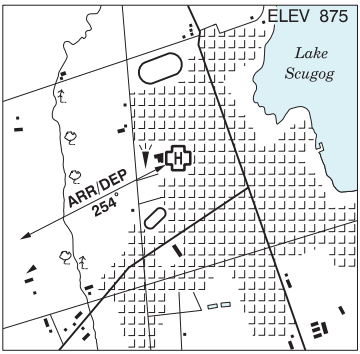

REF	N44 06 19 W78 57 17 Adj W 11°W UTC-5(4) Elev 875´ VTA A5000
OPR	Lakeridge Health Port Perry 905-985-7321 Cert PPR
FLT PLN **FIC**	London 866-WXBRIEF (Toll free within Canada) or 866-541-4104 (Toll free within Canada & USA)
HELI DATA	FATO/TLOF 86´ x 86´ ASPH Safety Area 114´ x 114´ Max heli overall length 57.5´
RCR	Opr
LIGHTING	DR RY(LO) RF(FL)
COMM **ATF**	tfc 123.2 2NM 3900 ASL excluding Greenbank (CNP8) ATF area
PRO	Arr/dep 254° fr heli, slope 12% (H2) day/night use.
CAUTION	Twr painted & lgtd 1125 ASL 250 AGL 2NM E of aprt at N44 06 43 W78 54 58. Port Perry/Utica Field A/D 3.7NM WSW of heli.

LAKE SCUGOG / ISLAND VIEW ON

CSV6

REF	N44 07 45 W78 56 31 1.5NNE Port Perry 11°W (2023) UTC-5(4) Elev 816' A1900 A5000
OPR	Phil Sciuk 289-314-2900 Reg PPR
PF	C-1,2,3,4,5,6
FLT PLN FIC	London 866-WXBRIEF (Toll free within Canada) or 866-541-4104 (Toll free within Canada & USA)
A/D DATA DOCKS	Open water May to Nov. Shallow water at dock.
COMM ATF	tfc 123.2 2NM 3900 ASL excluding Greenbank (CNP8) ATF area

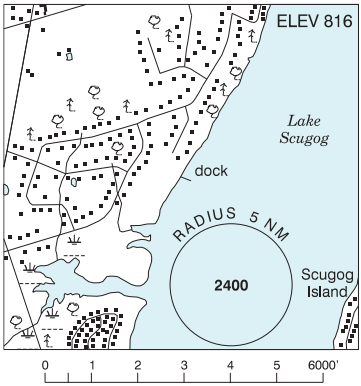

LAKE ST JOHN ON — See ORILLIA / LAKE ST JOHN

LAKE ST JOHN (ORILLIA RAMA REGIONAL) ON — See ORILLIA / LAKE ST JOHN (ORILLIA RAMA REGIONAL)

LA RONGE VFR TERMINAL PROCEDURES CHART

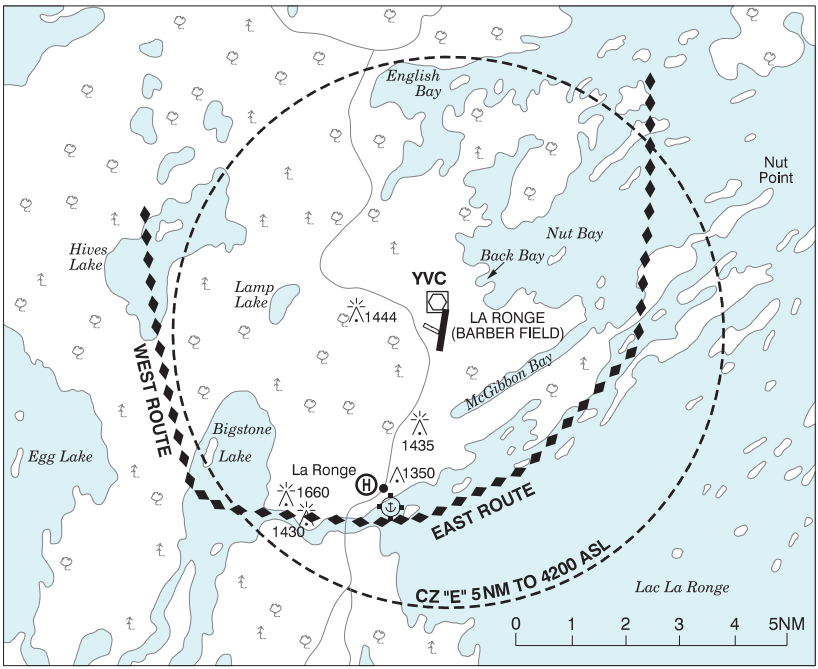

PORT PERRY / HOSKIN ON

CPP3

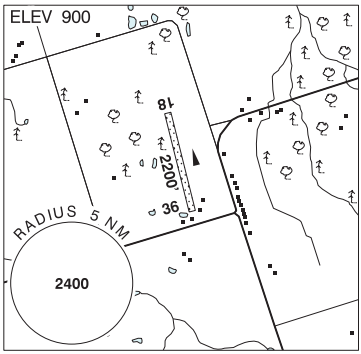

REF	N44 03 42 W78 53 07 2.5SE 11°W (2013) UTC-5(4) Elev 900´ VTA A5000
OPR	Norm Hoskin 905-242-8920 Reg PPR
PF	C-1,2,3,4,5,6
FLT PLN **FIC**	London 866-WXBRIEF (Toll free within Canada) or 866-541-4104 (Toll free within Canada & USA)
SERVICES **S**	1,4,5
RWY DATA	Rwy 18(177°)/36(357°) 2200x60 GRASS
RCR	Opr No win maint Rwy soft when wet.
COMM **ATF**	tfc 123.2 2NM 3900 ASL
CAUTION	Treeline parallels W side of rwy edge by 40'. Ditch running parallel to both sides of rwy at midfield. Numerous tall trees on apch Rwy 36.

GREENBANK ON CNP8

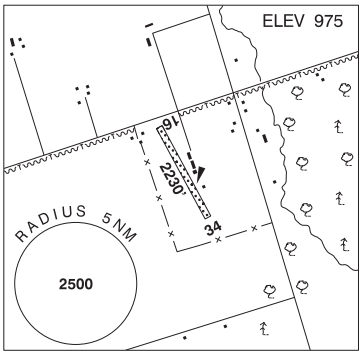

REF	N44 08 03 W79 00 45 1S 11°W UTC-5(4) Elev 975´ VTA A5000
OPR	Greenbank Airways Ltd 905-985-4777 Reg
PF	B-1 C-2,3,4,5,6
FLT PLN **FIC**	London 866-WXBRIEF (Toll free within Canada) or 866-541-4104 (Toll free within Canada & USA)
SERVICES **S**	4,5,6
RWY DATA **RCR**	Rwy 16/34 2230x80 GRASS Opr 12-22Z‡. Rwy 16/34 ltd win maint. Rwy soft after heavy rain and in spring. Ctc opr.
COMM **ATF**	UNICOM ltd hrs O/T tfc 122.725 3NM 4000 ASL
PRO	Rgt hand circuits Rwy 16 (CAR 602.96). Avoid flying over town of Greenbank.
CAUTION	Seagrave/North Port land & water A/D aprx 4NM ENE.

SEAGRAVE / NORTH PORT ON CNP4

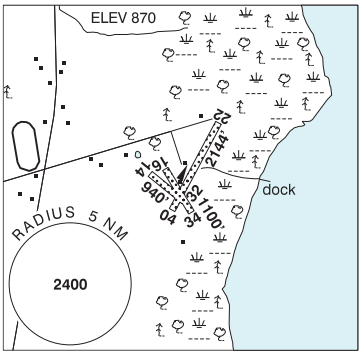

REF	N44 10 00 W78 56 09 2.1S 11°W (2020) UTC-5(4) Elev 870' VTA A5000
OPR	North Port Aerodrome Ltd. 905-809-7953 / 447-8768 Reg PPR
PF	C-1,2,3,4,5,6
FLT PLN **FIC**	London 866-WXBRIEF (Toll free within Canada) or 866-541-4104 (Toll free within Canada & USA)
SERVICES **FUEL** **OIL** **S**	 100LL All 1,2,3,4,5,6
RWY DATA **RCR**	Rwy 04(039°)/22(219°) 2144x70 GRASS Rwy 16(160°)/34(340°) 1100x65 GRASS Rwy 14(140°)/32(320°) 940x65 GRASS Opr No win maint.
COMM **ATF**	 tfc 123.2 3NM 4200 ASL excluding Greenbank (CNP8) ATF area.
CAUTION	Water A/D Adj E. Greenbank land A/D aprx 3.8 SW.