FLIGHT PLAN & SITE SURVEY

WAINWRIGHT AEROMDELLERS AIR FIELD

October 01, 2026

IMPORTANT NOTICE

Please ensure you have received all required authorizations prior to flight. This Site Survey was created using RPAS Wilco. The user accepts all responsibility for the accuracy of the information.

Terms & Conditions: rpaswilco.com/#tnc

Mission Information

WAINWRIGHT AEROMDELLERS AIR FIELD

FLIGHT DETAILS

Reference No:	**MAAC-727-4793**
Project Name:	**WAINWRIGHT AEROMODELLING CLUB**
Pilot Name:	**MAAC**
Pilot Certificate:	
Mission Type:	**VLOS**
Flight Start:	**October 01, 2026 12:41 AM**
Flight End:	**October 01, 2026 01:41 AM**

LOCATION DETAILS

Flight Address:	**WAINWRIGHT AEROMDELLERS AIR FIELD**
Latitude:	**52° 49' 48.00" N (52.83)**
Longitude:	**110° 52' 28.56" W (-110.875)**
Field Elevation:	**2218 ft MSL**
Altitude / Radius:	**400.0 ft / 926.0 m (0.5 nm)**
Classification:	**DND**
FIR / Contact:	**CZEG / 780-890-8397**

NOTES

Your flight is within 3NM of a military aerodrome.
Please obtain SFOC-RPAS from Transport Canada. (CARs 903.01)

REPORT CONTENTS

Site Survey • Obstacles (if available) • Nearby Aerodromes • Canadian Aviation Regulations • GFA • Aerodrome Supplements • METAR & TAF • NOTAMs • CFS

Flight Map & MODEL Details

MISSION LOCATION SURVEY

FLIGHT AREA MAP

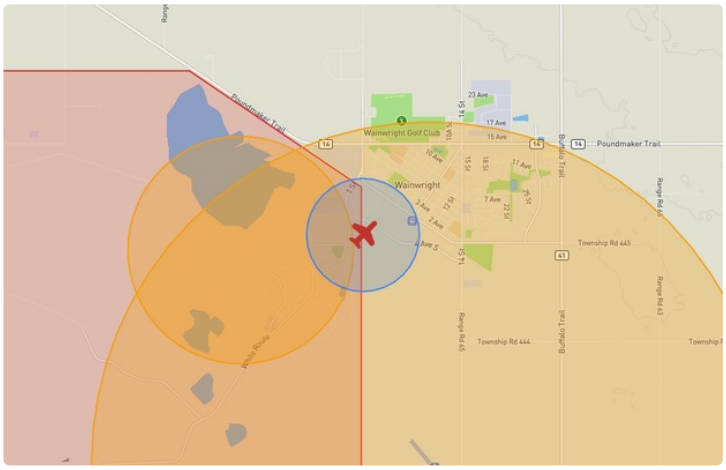

MISSION LOCATION DETAILS

ROLE	LATITUDE	LONGITUDE
MODEL	52° 49' 48.00" N 52.83	110° 52' 28.56" W -110.875
Pilot		
Payload Op.		
Observer		

Airspace Classification

MISSION LOCATION SURVEY

AIRSPACE MAP

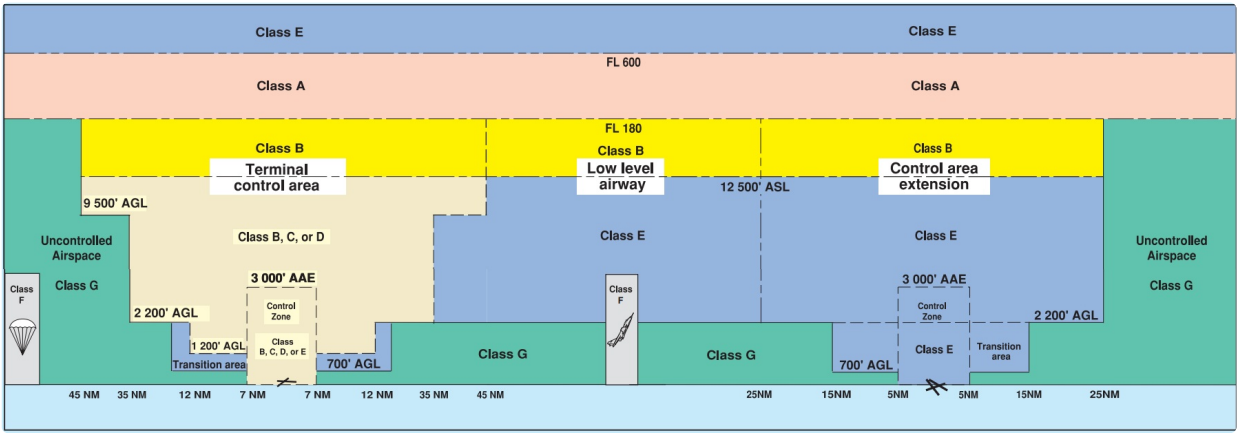

OVERLYING AIRSPACES

Class	Name	Floor	Ceiling
F	CYR203 CAMP WAINWRIGHT, AB	SFC	17000MSL

User Agency: Base Operations, Camp Wainwright (780) 842-1363 Ext 1202, (CSN) 530-1202 **Controlling Agency:** Edmonton ACC (780) 890-8397

NEAREST AERODROMES & DISTANCE FROM OPERATION

CAMP WAINWRIGHT FIELD (CFF7 - HELIPORT - DND)	Lat: 52.828	Long: -110.904	1.094KM	0.591NM	W

Operator: DEPARTMENT OF NATIONAL DEFENCE: PHONE: 319-530-1610, PHONE: 780-842-1363 +1610, POST: UNKNOWN **FIR Contact:** 780-890-8397

WAINWRIGHT (CYWV - AERODROME - Reg)	Lat: 52.796	Long: -110.858	2.968KM	1.603NM	S

Operator: TOWN: PHONE: 780-842-2564, PHONE: 780-842-3381, POST: UNKNOWN **FIR Contact:** 780-890-8397

WAINWRIGHT (FIELD 21) (CYWN - AERODROME - DND)	Lat: 52.831	Long: -111.101	14.292KM	7.717NM	W

Operator: DEPARTMENT OF NATIONAL DEFENCE: PHONE: 319-530-1610 , PHONE: 780-842-1363 +1610, POST: UNKNOWN **FIR Contact:** 780-890-8397

WAINWRIGHT / CAMP WAINWRIGHT FIELD AB (Heli) CFF7

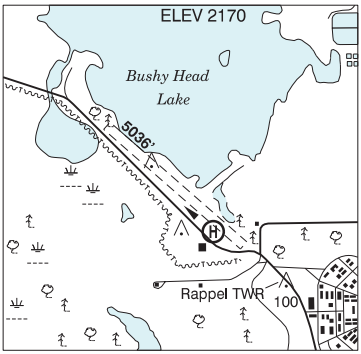

REF	N52 49 41 W110 54 16 Adj NW 14°E (2013) UTC-7(6) Elev 2170´ A5015
OPR	DND 780-842-1363 Ext 1610 CSN 319-530-1610 Mil PPR
PF	C-1,2,3,4,5
FLT PLN **FIC** **ACC**	 Edmonton 866-WXBRIEF (Toll free within Canada) or 866-541-4102 (Toll free within Canada & USA) Edmonton IFR 888-358-7526
HELI DATA **RCR**	FATO 4000x100 GRASS/SNOW PAD 132x100 concrete. Opr
COMM **MIL**	 Range ctl 49.9 FM 122.8 229.8 780-842-1363 Ext 1610, CSN 319-530-1610
PRO	Lctd within CYR 203, cont instv jet, transport & heli tfc & live firing surface to 17,000 ASL without advanced ntc. Avoid overflight of CFB Wainwright
CAUTION	P-Line along road S of heli. Extv bird activity in vic of heli. FATO area is soft/rutted with numerous obstacles. Rappel twr aprx 100' high loc 1000' SE of pad on apch.

WAINWRIGHT AB CYWV

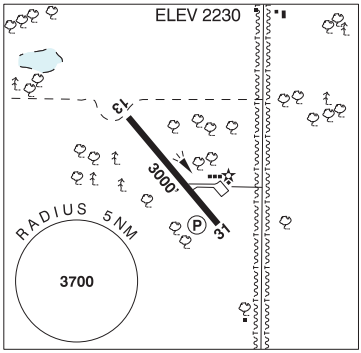

REF	N52 47 48 W110 51 31 1.7S 13°E (2016) UTC-7(6) Elev 2230´ A5015 LO2 HI3 CAP
OPR	Town 780-842-3381 O/T 780-842-2564 Reg
PF	A-1,2 C-2,3,4,5,6
FLT PLN **FIC** **ACC**	 Edmonton 866-WXBRIEF (Toll free within Canada) or 866-541-4102 (Toll free within Canada & USA) Edmonton IFR 888-358-7526
RWY DATA **RCR**	Rwy 13(127°)/31(307°) 3000x75 ASPH/SNOW AGN IIIA Opr Ltd maint, snow may be plowed or compacted.
LIGHTING	13-(TE ME), 31-(TE ME) P1 ARCAL-122.8 type K
COMM **ATF**	 O/T tfc 122.8 5NM 5300 ASL
PRO	Rgt hand circuits Rwy 31 (CAR 602.96).

WAINWRIGHT / WAINWRIGHT (FIELD 21) AB CYWN

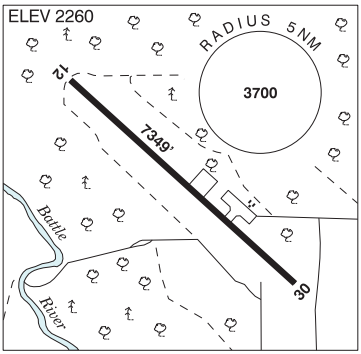

REF	N52 49 51 W111 06 04 9W 13°E (2022) UTC-7(6) Elev 2260´ A5015 LO2 HI3
OPR	DND 780-842-1363 ext 1610 CSN 319-530-1610 Mil PPR
PF	D-1,2,3,4,5
FLT PLN	
FIC	Edmonton 866-WXBRIEF (Toll free within Canada) or 866-541-4102 (Toll free within Canada & USA)
ACC	Edmonton IFR 888-358-7526
RWY DATA	Rwy 12(119°)/30(299°) 7349X82 ASPH
RCR	Opr Ltd win maint. Rwy 12/30 PCN 39/F/D/W/T
LIGHTING	12-(TE ME), 30-(TE ME)
COMM	
MIL	Range ctl 49.9 FM 122.8 229.8 780-842-1363 ext 1610, CSN 319-530-1610
PRO	Rgt hand circuits Rwy 12 (CAR 602.96). Lctd within CYR 203, cont intsv jet, transport & heli tfc & live firing surface to 17,000 ASL without advanced ntc.