FLIGHT PLAN & SITE SURVEY

21021 RR #2 QUEENSVILLE

October 01, 2026

IMPORTANT NOTICE

Please ensure you have received all required authorizations prior to flight. This Site Survey was created using RPAS Wilco. The user accepts all responsibility for the accuracy of the information.

Terms & Conditions: rpaswilco.com/#tnc

Mission Information

21021 RR #2 QUEENSVILLE

FLIGHT DETAILS

Reference No:	**MAAC-766-4817**
Project Name:	**QUEENSVILLE MODEL AIRCRAFT CLUB**
Pilot Name:	**MAAC**
Pilot Certificate:	
Mission Type:	**VLOS**
Flight Start:	**October 01, 2026 02:41 AM**
Flight End:	**October 01, 2026 03:41 AM**

LOCATION DETAILS

Flight Address:	**21021 RR #2 QUEENSVILLE**
Latitude:	**44° 9' 32.40" N (44.159)**
Longitude:	**79° 28' 18.40" W (-79.472)**
Field Elevation:	**725 ft MSL**
Altitude / Radius:	**400.0 ft / 926.0 m (0.5 nm)**
Classification:	**UNCONTROLLED**
FIR / Contact:	**CZYZ / 905-676-4509**

REPORT CONTENTS

Site Survey • Obstacles (if available) • Nearby Aerodromes • Canadian Aviation Regulations • GFA • Aerodrome Supplements • METAR & TAF • NOTAMs • CFS

Flight Map & MODEL Details

MISSION LOCATION SURVEY

FLIGHT AREA MAP

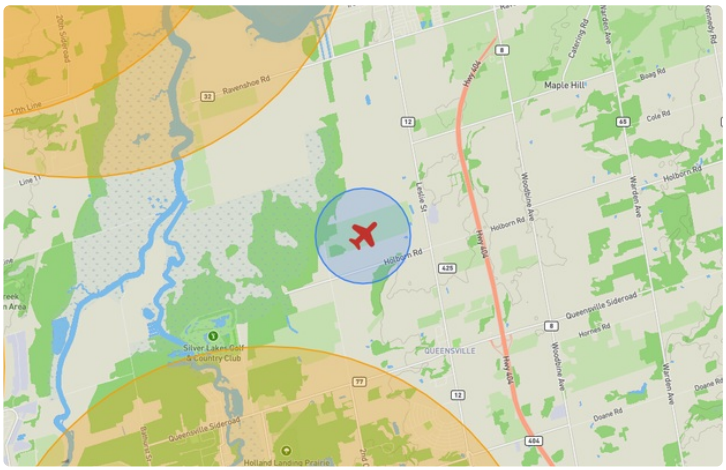

MISSION LOCATION DETAILS

ROLE	LATITUDE	LONGITUDE
MODEL	44° 9' 32.40" N 44.159	79° 28' 18.40" W -79.472
Pilot		
Payload Op.		
Observer		

Airspace Classification

MISSION LOCATION SURVEY

AIRSPACE MAP

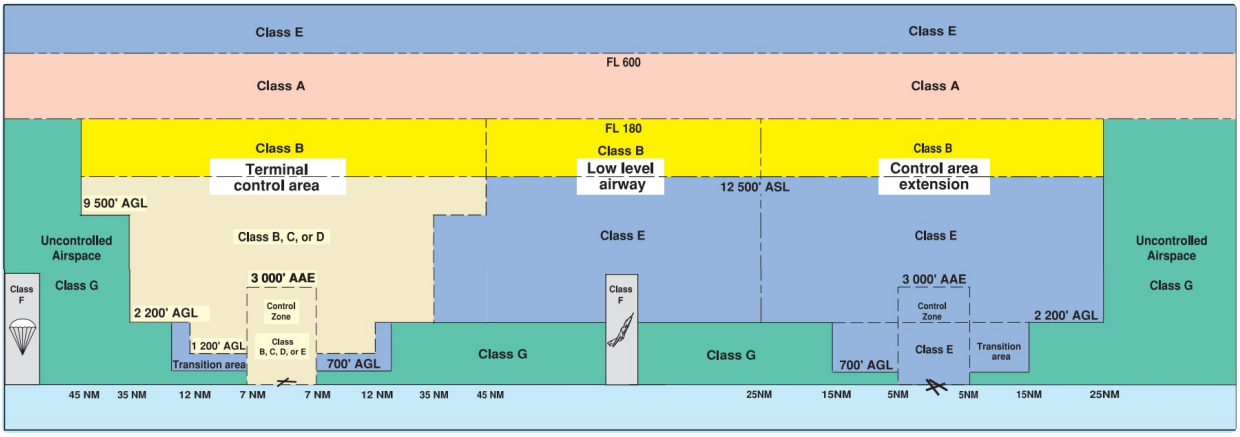

OVERLYING AIRSPACES

Class	Name	Floor	Ceiling
E	T614 Fixed RNAV Route	2200AGL	12500MSL
E	T723 Fixed RNAV Route	2200AGL	12500MSL
E	T616 Fixed RNAV Route	2200AGL	12500MSL
E	Southern Ontario Low Level Control Area a) [CAE]	2500MSL	6500MSL
E	Southern Ontario Low Level Control Area c) [CAE]	6500MSL	18000MSL
E	Toronto, ON [TSP RQ]	6500MSL	12500MSL

NEAREST AERODROMES & DISTANCE FROM OPERATION

HOLLAND LANDING AIRPARK (CLA4 - AERODROME - Reg)	Lat: 44.089	Long: -79.495	7.027KM	3.794NM	S
Operator: HOLLAND LANDING AIRPARK: PHONE: 905-853-0524, POST: UNKNOWN **FIR Contact:** 905-676-4509					
GILFORD (CGF6 - AERODROME - Reg)	Lat: 44.219	Long: -79.542	7.805KM	4.214NM	NW
Operator: GRAHAM KIRBY: PHONE: 905-729-0747, POST: UNKNOWN **FIR Contact:** 905-676-4509					
TRUWAY FIELD (CKS3 - AERODROME - Reg)	Lat: 44.23	Long: -79.569	10.094KM	5.45NM	NW
Operator: KEN SIMPSON: PHONE: 905-836-3291, POST: UNKNOWN **FIR Contact:** 905-676-4509					
BRADFORD (CPM7 - AERODROME - Reg)	Lat: 44.136	Long: -79.629	11.865KM	6.407NM	W
Operator: E. MASLAK: PHONE: 905-775-2205, POST: UNKNOWN **FIR Contact:** 905-676-4509					
DILLON FIELD (CZF2 - AERODROME - Reg)	Lat: 44.197	Long: -79.309	12.772KM	6.896NM	E
Operator: MATTHEW DILLON: PHONE: 905-955-5015, POST: UNKNOWN **FIR Contact:** 905-676-4509					

HOLLAND LANDING AIRPARK ON

CLA4

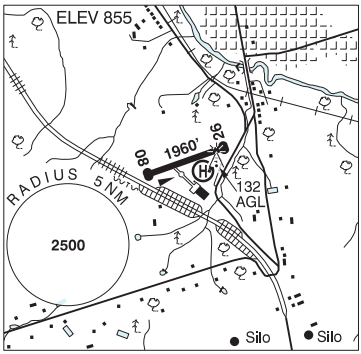

REF	N44 05 22 W79 29 42 Adj S 11°W UTC-5(4) Elev 855´ VTA A5000
OPR	Holland Landing Airpark 905-853-0524 Reg PPR
PF	C-2,3,4,5,6
FLT PLN **FIC**	London 866-WXBRIEF (Toll free within Canada) or 866-541-4104 (Toll free within Canada & USA)
SERVICES **S**	1, 6
RWY DATA	Rwy 08(081°)/26(261°) 1960x60 ASPH Rwy 08 down 1%.
COMM **ATF**	UNICOM 123.2 3NM 2900 ASL
PRO	After tkof fr rwy 26 turn left 5° as soon as practicable.
CAUTION	Wildlife frequently in vic of aprt. Obstacles on apch to rwy 08. Vertical drop at end of both rwys. Extv heli activity in area. Vertical drops N of rwy. Twr 132 AGL adj helipad.

GILFORD ON CGF6

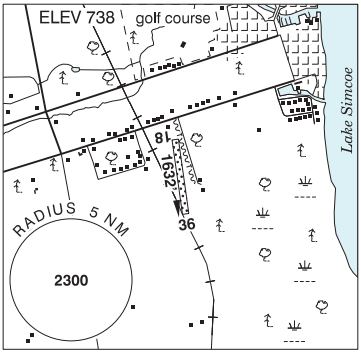

REF	N44 13 10 W79 32 30 Adj WSW 11°W (2017) UTC-5(4) Elev 738' VTA A5000
OPR	Graham Kirby 905-729-0747 Reg PPR
PF	C-1,2,3,5,6 D-4
FLT PLN	
FIC	London 866-WXBRIEF (Toll free within Canada) or 866-541-4104 (Toll free within Canada & USA)
RWY DATA	Rwy 18(183°)/36(003°) 1632x60 GRASS
RCR	Opr No win maint. Rwy soft in spring.
COMM	
ATF	tfc 123.2 5NM 3800 ASL
CAUTION	Twr 912 ASL (164 AGL) 0.5NM NNW. Trees N and S ends of rwy. Railroad to W.

CHURCHILL / TRUWAY FIELD ON CKS3

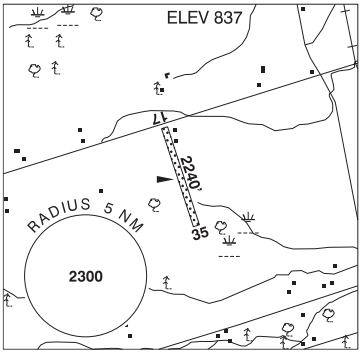

REF	N44 13 47 W79 34 07 2SE 10°W (2024) UTC-5(4) Elev 837' A1900 A5000
OPR	Ken Simpson 905-836-3291 Reg PPR
PF	C-2,3 D-4,5,6
FLT PLN **FIC**	London 866-WXBRIEF (Toll free within Canada) or 866-541-4104 (Toll free within Canada & USA
RWY DATA **RCR**	Rwy 17(172°)/35(352°) 2240x75 GRASS Rwy 17 down 1.6%. Opr No win maint. Rwy soft in spring and when wet.
COMM **ATF**	tfc 123.2 5NM 3900 ASL
CAUTION	Crossing road tfc on apch to Rwy 17. Road 20 AGL is an obst on apch to Rwy 17. Aerobatics may be in progress over A/D 6000 ASL & blw. Paradrops to 14,000 ASL 3NM NW A/D daylight hrs, announced on ATF.

BRADFORD ON

CPM7

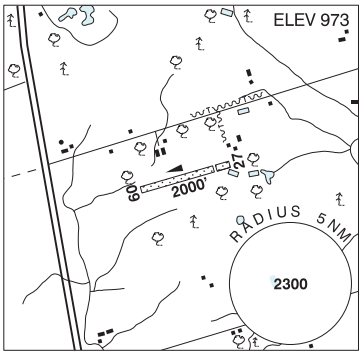

REF	N44 08 10 W79 37 44 11°W UTC-5(4) Elev 973´ VTA A5000
OPR	E. Maslak 905-775-2205 Reg
PF	C-1,2 D-3,4,5,6
FLT PLN FIC	London 866-WXBRIEF (Toll free within Canada) or 866-541-4104 (Toll free within Canada & USA)
SERVICES S	4,5
RWY DATA RCR	Rwy 09/27 2000x60 GRASS Thld 27 displ 300'. Opr No win maint. Rwys may be soft in spring.
COMM ATF	tfc 123.2 5NM 3500 ASL
PRO	No tng circuits.
CAUTION	Lgtd twr 1270 ASL (270 AGL) aprx 1NM NNW. Upslope fr Thlds 09, 27. Thlds not visible fr each other. Trees 40 AGL N side Thld 09. Bushes 10 AGL Thld 27. Trees to 50 AGL both sides Thld 27. Ultra-light ops. Rwy edge drops off up to 8". Unlgtd 100´ twr ½ mile SW. Sum crops occasionally can be up to 7´ tall on rwy edge.

ZEPHYR / DILLON FIELD ON CZF2
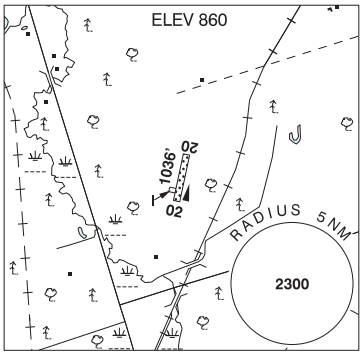
REF	N44 11 51 W79 18 32 1.9W 11°W (2018) UTC-5(4) Elev 860' A5000
OPR	Matthew Dillon 905-955-5015 Reg PPR
FLT PLN	
FIC	London 866-WXBRIEF (Toll free within Canada) or 866-541-4104 (Toll free within Canada & USA)
RWY DATA	Rwy 02(023°)/20(203°) 1036x50 GRASS
RCR	Opr Ltd maint. No win maint. Rwy clsd Nov 1-Apr 30
COMM	
ATF	122.8 5NM 3900 ASL