FLIGHT PLAN & SITE SURVEY

TERRAIN - 2470 RANG 6 DRUMMONDVILLE

October 01, 2026

IMPORTANT NOTICE

Please ensure you have received all required authorizations prior to flight. This Site Survey was created using RPAS Wilco. The user accepts all responsibility for the accuracy of the information.

Terms & Conditions: rpaswilco.com/#tnc

Mission Information

TERRAIN - 2470 RANG 6 DRUMMONDVILLE

FLIGHT DETAILS

Reference No:	**MAAC-796-4995**
Project Name:	**CLUB AÉROMODELISME DRUMMONDVILLE**
Pilot Name:	**MAAC**
Pilot Certificate:	
Mission Type:	**VLOS**
Flight Start:	**October 01, 2026 02:43 AM**
Flight End:	**October 01, 2026 03:43 AM**

LOCATION DETAILS

Flight Address:	**TERRAIN - 2470 RANG 6 DRUMMONDVILLE**
Latitude:	**45° 59' 5.90" N (45.985)**
Longitude:	**72° 28' 44.60" W (-72.479)**
Field Elevation:	**230 ft MSL**
Altitude / Radius:	**400.0 ft / 926.0 m (0.5 nm)**
Classification:	**UNCONTROLLED**
FIR / Contact:	**CZUL / 514-633-3365**

REPORT CONTENTS

Site Survey • Obstacles (if available) • Nearby Aerodromes • Canadian Aviation Regulations • GFA • Aerodrome Supplements • METAR & TAF • NOTAMs • CFS

Flight Map & MODEL Details

MISSION LOCATION SURVEY

FLIGHT AREA MAP

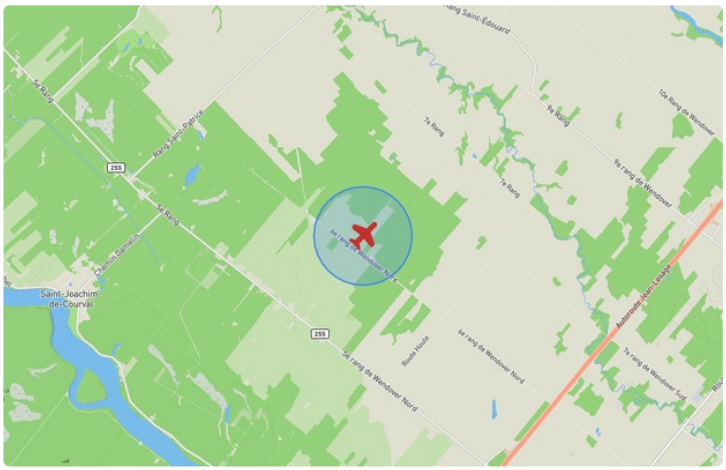

MISSION LOCATION DETAILS

ROLE	LATITUDE	LONGITUDE
MODEL	45° 59' 5.90" N 45.985	72° 28' 44.60" W -72.479
Pilot		
Payload Op.		
Observer		

Airspace Classification

MISSION LOCATION SURVEY

AIRSPACE MAP

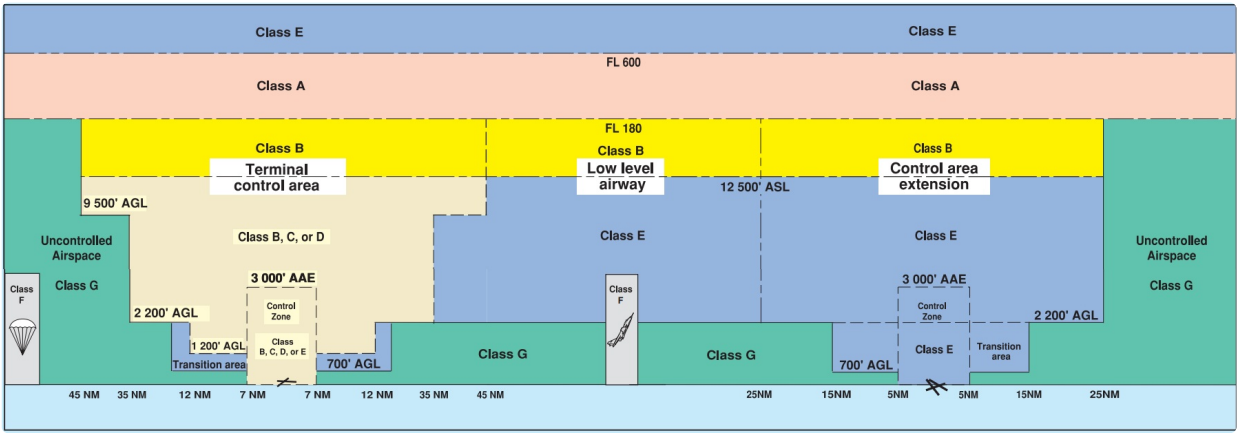

OVERLYING AIRSPACES

Class	Name	Floor	Ceiling
E	T616 Fixed RNAV Route	2200AGL	12500MSL
E	T677 Fixed RNAV Route	2200AGL	12500MSL
E	3.5.2-5 [CAE]	6000AGL	18000MSL

NEAREST AERODROMES & DISTANCE FROM OPERATION

DRUMMONDVILLE (CSA7 - WATERDROME - Reg)	Lat: 45.854	Long: -72.389	15.158KM	8.185NM	SE
Operator: DE (DRUMMOND ECONOMIQUE) AEROPORT DE DRUMMONDVILLE: PHONE: 819-472-1011, POST: UNKNOWN **FIR Contact:** 514-633-3365					
DRUMMONDVILLE (CSC3 - AERODROME - Reg)	Lat: 45.844	Long: -72.398	16.012KM	8.646NM	S
Operator: DE (DRUMMOND ECONOMIQUE) AEROPORT DRUMMONDVILLE: PHONE: 819-472-1011, POST: UNKNOWN **FIR Contact:** 514-633-3365					

DORSET / KAWAGAMA LAKE (SOUTH) ON — CDK3

REF	N45 15 50 W78 47 32 4.5ENE 11°W (2012) UTC-5(4) Elev 1165' A5000
OPR	Mike Wiebe 905-520-8500 Reg PPR
PF	C-1,2 D-4,5
FLT PLN FIC	London 866-WXBRIEF (Toll free within Canada) or 866-541-4104 (Toll free within Canada & USA)
A/D DATA	Open water May-Nov. Water depth min 4' at dock. Sand beach in front, and on north side of bay behind dock.
COMM ATF	tfc 123.2 5NM 4200 ASL
CAUTION	Wind from NW may bring downdrafts across nearby hill. Numerous watercraft Jul-Aug. Windsock may not indicate east winds accurately

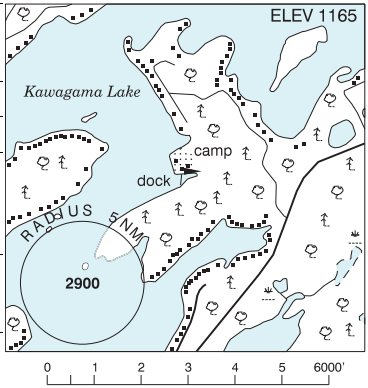

DRUMMONDVILLE QC — CSA7

REF	N45 51 16 W72 23 22 4E 15°W (2013) UTC-5(4) Elev 320′ A5002
OPR	DE (Drummond Économique) Aéroport Drummondville 819-472-1011 Reg PPR
PF	B-1 C-2,3,4,5,7,8
CUST	AOE/15/SEAPL 888-226-7277 1330-2130Z‡ Mon-Fri exc hols
FLT PLN FIC ACC WX	(bil) Québec 866-GOMÉTÉO or 866-WXBRIEF (Toll free within Canada) or 866-541-4105 (Toll free within Canada & USA) Montréal 800-633-1353 AUTO 819-850-0624 H24 (see COMM)

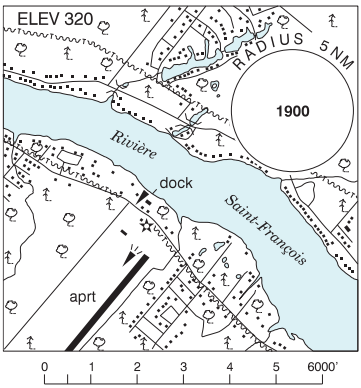

SERVICES FUEL OIL S	 100LL, JA PN only 80, 100, 15W50 2,5
A/D DATA	Open water May-mid Nov. Depth 4′, sand bottom. Ramp.
COMM MF AUTO	(bil) UNICOM ltd hrs O/T tfc 122.8 5NM 3400 ASL (CAR 602.98) 122.55
PRO	Land A/D adj, acft at low alt over the river.
CAUTION	P-line crossing 533 ASL 3NM SE.

DRYDEN ON — CJD8

REF	N49 46 W92 50 1S 0° UTC-6(5) Elev 1210' A5007
OPR	Dryden Flying Club 807-221-9363 Reg
PF	B-1 C-2,3,4,5,6
FLT PLN FIC	Pilots to open/close VFR flt plan with London rdo, FISE or by phone London 866-WXBRIEF (Toll free within Canada) or 866-541-4104 (Toll free within Canada & USA)
SERVICES S	5
A/D DATA	Open water mid May-mid Nov. Ramp & docks.
COMM MF	Sioux Lookout rdo 122.1 5NM centred on Dryden Regional land A/D 5.2NM NE 4400 ASL (CAR 602.98)
NAV DME	IHD 109.7 Ch 34 N49 50 06 W92 44 58 (1383´)
CAUTION	Reef. Floating logs & deadheads.

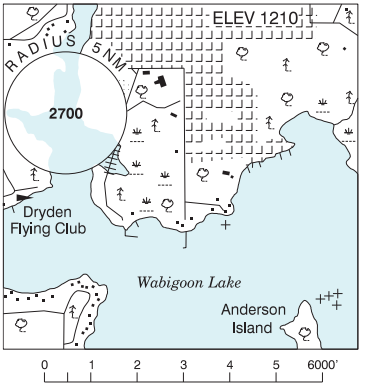

DUDLEY BAY ON — See LAKE MUSKOKA / DUDLEY BAY

DUNSFORD SEAPLANE BASE ON — CDS5

REF	N44 30 07 W78 37 05 3.2NNE 11°W (2020) UTC-5(4) Elev 812' A5000
OPR	Cecil Shaw 705-928-2933 Reg PPR
FLT PLN FIC	London 866-WXBRIEF (Toll free within Canada) or 866-541-4104 (Toll free within Canada & USA)
A/D DATA	Open water May-Oct
COMM ATF	tfc 122.8 3NM centred on Dunsford Heliport adj SE 4000 ASL

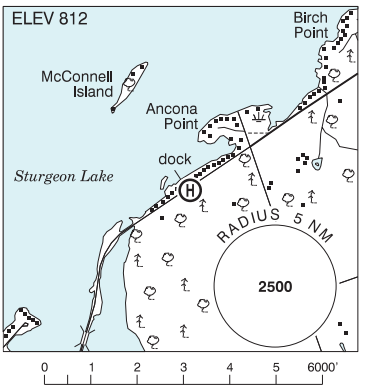

DRUMMONDVILLE QC CSC3

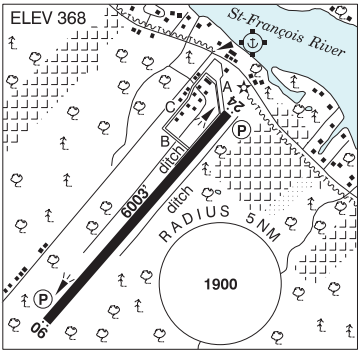

REF	N45 50 37 W72 23 51 4ESE 15°W (2013) UTC-5(4) Elev 368' A5002 LO6 LO7 LO8 CAP
OPR	DE (Drummond Économique) Aéroport Drummondville 819-472-1011 Reg
PF	B-1,7,8 C-2,3,4,5,6
CUST	AOE/15 888-226-7277 1330-2130Z‡ Mon-Fri exc hols
FLT PLN	(bil)
FIC	Québec 866-GOMÉTÉO or 866-WXBRIEF (Toll free within Canada) or 866-541-4105 (Toll free within Canada & USA)
ACC	Montréal 800-633-1353
WX	AUTO 819-850-0624 H24 (see COMM)
SERVICES	Call out chgs
FUEL	100LL, JA
OIL	80, 100, 15W50
S	1,2,4,5,6
RWY DATA	Rwy 06(056°)/24(236°) 6003x100 ASPH AGN IIIA RESA: 06/24 197'
TWY	Tran acft to use Twy A. Twy B for lcl tfc. Twy C for pvt tfc. Gnd vehicle in vic of Twy C.
RCR	Opr Ltd win maint
LIGHTING	06-AS(TE HI) P1, 24-AS(TE HI) P1 ARCAL-122.8 type K
COMM	(bil)
MF	UNICOM ltd hrs O/T tfc 122.8 5NM 3400 ASL (CAR 602.98)
AUTO	122.55
PRO	Glider activity in the vic of A/D sfc up to 3000 ASL Sat-Sun & hols days fr mid-May to mid-Jun & fr mid-Aug to the end of Oct. **Considerations for noise abatement**: a) **Preferential rwy**: Landing and takeoff Rwy 24 when arpt and wind conditions allow (wind speed less than 5 kts). b) **Departure**: Climb rwy hdg to 1000 AGL BPOC or in the circuit. Best rate of climb where possible.
CAUTION	Possibility of deer on rwy at night.