FLIGHT PLAN & SITE SURVEY

Mont-Laurier

October 01, 2026

IMPORTANT NOTICE

Please ensure you have received all required authorizations prior to flight. This Site Survey was created using RPAS Wilco. The user accepts all responsibility for the accuracy of the information.

Terms & Conditions: rpaswilco.com/#tnc

Mission Information

MONT-LAURIER

FLIGHT DETAILS

Reference No:	**MAAC-841-5227**
Project Name:	**LE MEMPHIS BELLE MONT-LAURIER**
Pilot Name:	**MAAC**
Pilot Certificate:	
Mission Type:	**VLOS**
Flight Start:	**October 01, 2026 02:45 AM**
Flight End:	**October 01, 2026 03:45 AM**

LOCATION DETAILS

Flight Address:	**Mont-Laurier**
Latitude:	**46° 38' 31.20" N (46.642)**
Longitude:	**75° 28' 58.40" W (-75.483)**
Field Elevation:	**735 ft MSL**
Altitude / Radius:	**400.0 ft / 926.0 m (0.5 nm)**
Classification:	**UNCONTROLLED**
FIR / Contact:	**CZUL / 514-633-3365**

REPORT CONTENTS

Site Survey • Obstacles (if available) • Nearby Aerodromes • Canadian Aviation Regulations • GFA • Aerodrome Supplements • METAR & TAF • NOTAMs • CFS

Flight Map & MODEL Details

MISSION LOCATION SURVEY

FLIGHT AREA MAP

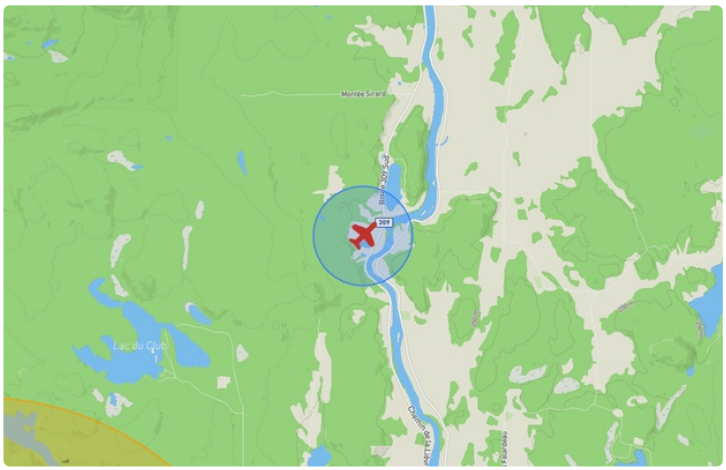

MISSION LOCATION DETAILS

ROLE	LATITUDE	LONGITUDE
MODEL	46° 38' 31.20" N 46.642	75° 28' 58.40" W -75.483
Pilot		
Payload Op.		
Observer		

Airspace Classification

MISSION LOCATION SURVEY

AIRSPACE MAP

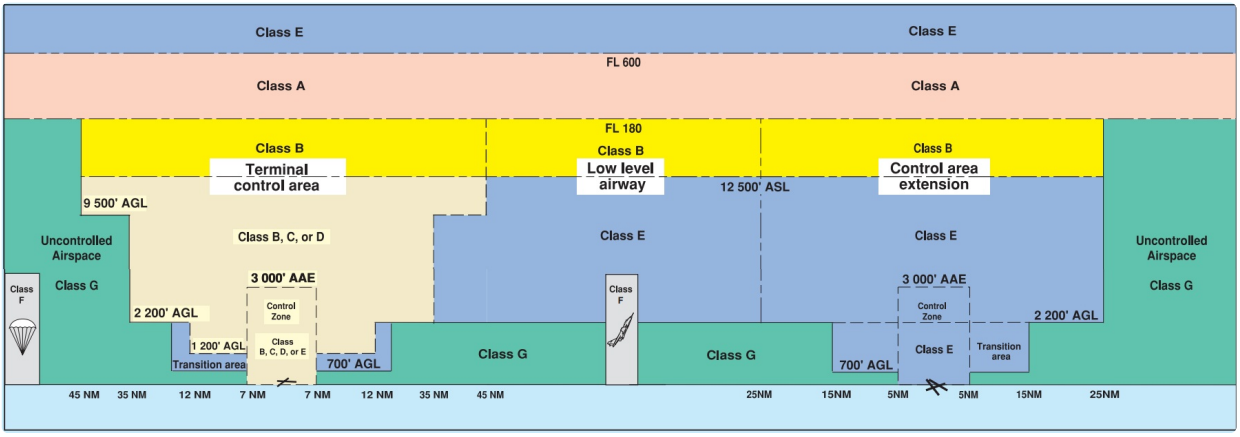

OVERLYING AIRSPACES

Class	Name	Floor	Ceiling
E	T709 Fixed RNAV Route	2200AGL	12500MSL
E	3.5.2-5 [CAE]	6000AGL	18000MSL

NEAREST AERODROMES & DISTANCE FROM OPERATION

MONT-LAURIER (CSD4 - AERODROME - Reg)	Lat: 46.565	Long: -75.576	10.235KM	5.526NM	SW
Operator: ASSOCIATION DES PILOTES ET PROPRIETAIRES DAERONEFS: PHONE: 819-623-5475, POST: UNKNOWN **FIR Contact:** 514-633-3365					
LAC-DES-ECORCES (CTV2 - WATERDROME - Reg)	Lat: 46.549	Long: -75.419	10.561KM	5.702NM	SE
Operator: N. ARBOUR: PHONE: 819-616-0334, POST: UNKNOWN **FIR Contact:** 514-633-3365					
HELIPORT BELLE-ILE (CDE2 - HELIPORT - Reg)	Lat: 46.525	Long: -75.385	14.071KM	7.598NM	SE
Operator: EXCELLENCE AVIATION SB INC.: PHONE: 514-943-5555, POST: UNKNOWN **FIR Contact:** 514-633-3365					
CHUTE-ST-PHILIPPE (CCP3 - AERODROME - Reg)	Lat: 46.661	Long: -75.245	17.356KM	9.371NM	E
Operator: YVES SIGOUIN: PHONE: 819-425-4017, PHONE: 819-585-2824, POST: UNKNOWN **FIR Contact:** 514-633-3365					

MONT-LAURIER QC CSD4

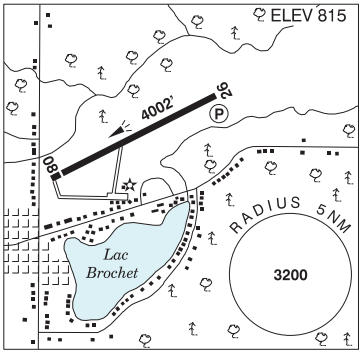

REF	N46 33 53 W75 34 34 3W 14°W (2013) UTC-5(4) Elev 815´ A5000 A5002 LO6 LO7 CAP
OPR	Association des Pilotes et Propriétaires d'aéronefs 819-623-5475 Reg
PF	A-1,2 C-3,4,5,6,7,8
FLT PLN	(bil)
FIC	Québec 866-GOMÉTÉO or 866-WXBRIEF (Toll free within Canada) or 866-541-4105 (Toll free within Canada & USA)
ACC	Montréal 800-633-1353
WX	AUTO (see COMM) WxCam
SERVICES	13-22Z‡ O/T ctc opr
FUEL	100LL, JA-1 (FSII avbl)
OIL	15W50
S	1,2,4,5,6
RWY DATA	Rwy 08(077°)/26(257°) 4002x75 ASPH Thld 08 displ 197´ AGN IIIA
RCR	Opr Expect delays for snow removal.
LIGHTING	08-(TE ME), 26-(TE ME) P1 (no setting to ME) ARCAL-122.8 type J
COMM	
RCO	(bil) Québec rdo (Mont-Laurier) 123.475 (FISE)
ATF	UNICOM ltd hrs O/T tfc 122.8 5NM 3900 ASL
PAL	(bil) Montréal Ctr 126.575
AUTO	123.425 (French)
CAUTION	Possibility of deer on rwy.

LAC-DES-ÉCORCES QC — CTV2

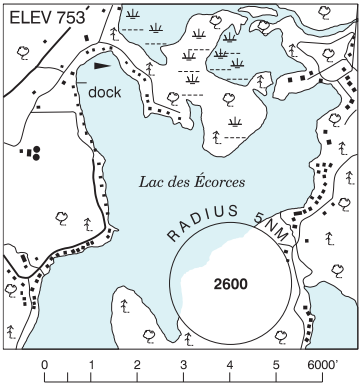

REF	N46 32 55 W75 25 07 2.5E 15°W UTC-5(4) Elev 753′ A5002
OPR	N. Arbour 819-616-0334 Reg PPR
PF	B-1 D-2,3,5
FLT PLN FIC	(bil) Québec 866-GOMÉTÉO or 866-WXBRIEF (Toll free within Canada) or 866-541-4105 (Toll free within Canada & USA)
SERVICES S	5
A/D DATA	Open water May-mid Nov. Dock depth 3-4′, mud bottom.
COMM RCO ATF	(bil) Québec rdo (Mont-Laurier) 123.475 (FISE) tfc 122.8 5NM 3800 ASL
CAUTION	Lgtd twr 1149 ASL 2.3NM SW.

LAC DES RAPIDES QC — See SEPT-ÎLES / LAC DES RAPIDES

LAC DU BONNET (NORTH) MB — CJS9

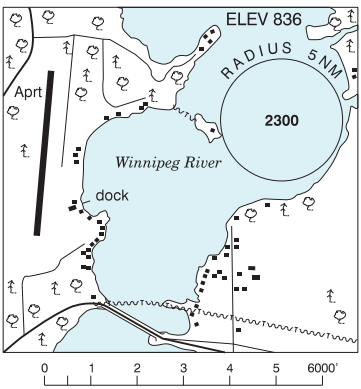

REF	N50 17 W96 00 3NE 2°E (2014) UTC-6(5) Elev 836′ A5007
OPR	Adventure Air 204-345-8322 Reg
PF	B-1 C-2,3,4,5
FLT PLN FIC	Pilots to open/close VFR flt plan with Edmonton rdo, FISE or by phone. Edmonton 866-WXBRIEF (Toll free within Canada) or 866-541-4102 (Toll free within Canada & USA)
SERVICES FUEL OIL S	 100LL, JA-1 PN Opr Mon-Fri 14-23Z‡ O/T call out chg 20W50, 25W60 1,2,3,5
A/D DATA	Open water May-mid Nov. Slipway & hoist.
COMM ATF	 UNICOM ltd hrs O/T tfc 122.8 5NM 3900 ASL
CAUTION	Cable crossing 0.5NM S 100 AGL. Adj to land A/D, rgt hand circuits 1600′ ASL Rwy 18 (CAR 602.96).

LAC KAIAGAMAC QC — See ST-MICHEL-DES-SAINTS / LAC KAIAGAMAC

LAC DUCHAMP QC — See CLOVA / LAC DUCHAMP

LAC-DES-ÉCORCES / HELIPORT BELLE-ÎLE QC (Heli) CDE2

REF	N46 31 30 W75 23 07 2.1SW 14°W (2016) UTC-5(4) Elev 802' A5000 A5002
OPR	Excellence Aviation SB Inc. 514-943-5555 Reg PPR
FLT PLN **FIC**	Québec 866-GOMÉTÉO or 866-WXBRIEF (Toll free within Canada) or 866-541-4105 (Toll free within Canada & USA)
HELI DATA	FATO/TLOF 68' x 68' GRASS Safety Area 98' x 98' Max heli overall length 45'
COMM **ATF**	tfc 122.8 5NM 3800 ASL
PRO	Arr/dep 101° fr heli, unevaluated slope, day use only.

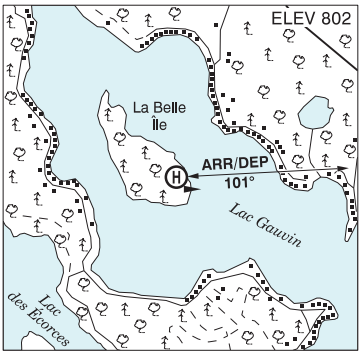

CHUTE-ST-PHILIPPE QC

CCP3

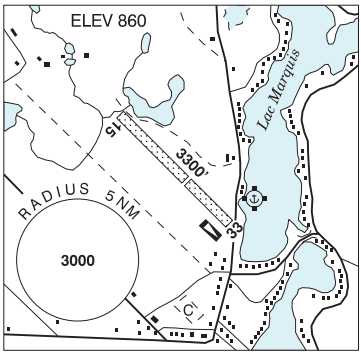

REF	N46 39 40 W75 14 42 Adj N 15°W UTC-5(4) Elev 860´ A5002
OPR	Yves Sigouin 819-425-4017, 819-585-2824 Reg PPR
PF	C-1,2,3
FLT PLN **FIC**	(bil) Québec 866-GOMÉTÉO or 866-WXBRIEF (Toll free within Canada) or 866-541-4105 (Toll free within Canada & USA)
SERVICES **FUEL**	 100LL
RWY DATA **RCR**	Rwy 15/33 3300x125 GRVL/GRASS/SNOW Thld 33 displ 1250´. Opr No win maint. Ski ops.
COMM **ATF**	 tfc 123.2 5NM 3900 ASL
CAUTION	P-line 50´ fr Thld Rwy 33.