FLIGHT PLAN & SITE SURVEY

PAINT LAKE

October 01, 2026

IMPORTANT NOTICE

Please ensure you have received all required authorizations prior to flight. This Site Survey was created using RPAS Wilco. The user accepts all responsibility for the accuracy of the information.

Terms & Conditions: rpaswilco.com/#tnc

Mission Information

PAINT LAKE

FLIGHT DETAILS

Reference No:	**MAAC-843-5234**
Project Name:	**DORSET MODEL AVIATORS**
Pilot Name:	**MAAC**
Pilot Certificate:	
Mission Type:	**VLOS**
Flight Start:	**October 01, 2026 02:48 AM**
Flight End:	**October 01, 2026 03:48 AM**

LOCATION DETAILS

Flight Address:	**PAINT LAKE**
Latitude:	**45° 13' 7.20" N (45.219)**
Longitude:	**78° 56' 11.95" W (-78.937)**
Field Elevation:	**1030 ft MSL**
Altitude / Radius:	**400.0 ft / 926.0 m (0.5 nm)**
Classification:	**UNCONTROLLED**
FIR / Contact:	**CZYZ / 905-676-4509**

REPORT CONTENTS

Site Survey • Obstacles (if available) • Nearby Aerodromes • Canadian Aviation Regulations • GFA • Aerodrome Supplements • METAR & TAF • NOTAMs • CFS

Flight Map & MODEL Details

MISSION LOCATION SURVEY

FLIGHT AREA MAP

MISSION LOCATION DETAILS

ROLE	LATITUDE	LONGITUDE
MODEL	45° 13' 7.20" N 45.219	78° 56' 11.95" W -78.937
Pilot		
Payload Op.		
Observer		

Airspace Classification

MISSION LOCATION SURVEY

AIRSPACE MAP

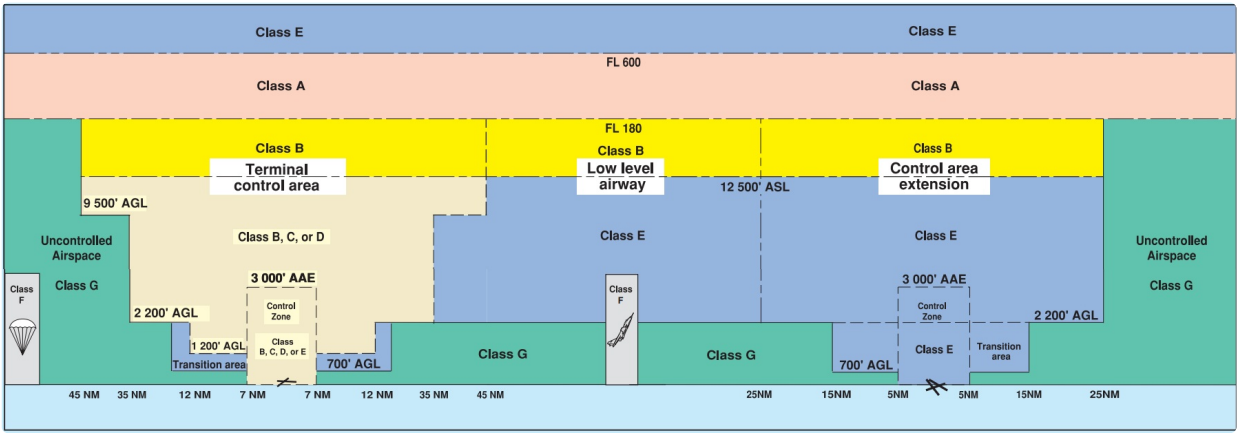

OVERLYING AIRSPACES

Class	Name	Floor	Ceiling
E	Southern Ontario Low Level Control Area f) [CAE]	3500MSL	18000MSL

NEAREST AERODROMES & DISTANCE FROM OPERATION

DWIGHT (FOX POINT) (CFP2 - WATERDROME - Reg)	Lat: 45.274	Long: -79.012	7.548KM	4.076NM	NW
Operator: DR. GARY MAGEE: PHONE: 647-802- 4107, POST: UNKNOWN **FIR Contact:** 905-676-4509					
COMAK LANDING (CNL7 - WATERDROME - Reg)	Lat: 45.154	Long: -78.834	9.9KM	5.346NM	SE
Operator: BRIAN BISSELL: PHONE: 519-918-0044, POST: UNKNOWN **FIR Contact:** 905-676-4509					
DWIGHT (CNF8 - AERODROME - Reg)	Lat: 45.313	Long: -78.975	10.02KM	5.41NM	N
Operator: LORI BOOTHBY: PHONE: 705-635-2297, PHONE: 705-787-8363, POST: UNKNOWN **FIR Contact:** 905-676-4509					
KAWAGAMA LAKE (SOUTH) (CDK3 - WATERDROME - Reg)	Lat: 45.264	Long: -78.792	11.45KM	6.183NM	NE
Operator: MIKE WIEBE: PHONE: 905-520-8500, POST: UNKNOWN **FIR Contact:** 905-676-4509					
SOUTH PORTAGE (CLB3 - WATERDROME - Reg)	Lat: 45.318	Long: -79.068	14.11KM	7.619NM	NW
Operator: BRYAN HOPE: PHONE: 705-783-6736, POST: UNKNOWN **FIR Contact:** 905-676-4509					

DWIGHT (FOX POINT) ON — CFP2

REF	N45 16 26 W79 00 43 Adj 12°W UTC-5(4) Elev 1100' A5000
OPR	Dr. Gary Magee 647-802- 4107 (text or call) Reg
PF	C-1,2,5 D-3,4,6
FLT PLN FIC	London 866-WXBRIEF (Toll free within Canada) or 866-541-4104 (Toll free within Canada & USA)
SERVICES S	7
A/D DATA	Open water mid Apr-Dec. Dock depth 4', sandy bottom.
COMM ATF	tfc 123.2 5NM 4100 ASL
CAUTION	Lgtd tower 300 AGL lctd 0.25NM N of A/D.

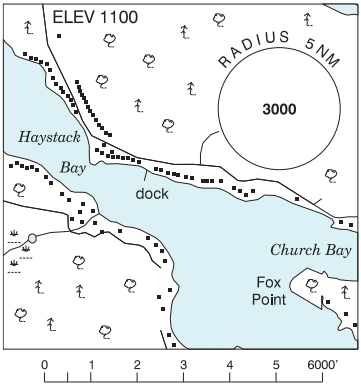

DWIGHT / LIMBERLOST FOREST ON — CLL4

REF	N45 23 50 W79 00 24 4NNE 11°W (2020) UTC-5(4) Elev 1230' A5000
OPR	G. Cockwell 705-635-1989 Reg PPR
PF	B-5 D-2,3,4
FLT PLN FIC	London 866-WXBRIEF (Toll free within Canada) or 866-541-4104 (Toll free within Canada & USA)
A/D DATA	Open water May 15-Nov 1. Dock W of sand beach. Ski planes Dec 20-Mar 15.
COMM ATF	tfc 123.2 5NM 4300 ASL
CAUTION	Lgt twr 1840 ASL (345 AGL) aprx 1.3NM S. Lgt twr 1880 ASL (331 AGL) aprx 1.3NM SSE. Marked underwater obst S of beach. Windsock avbl Dec 20-Mar 15 only.

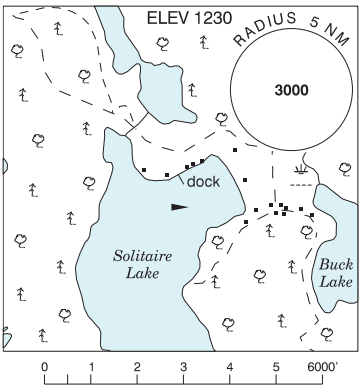

ST. NORA LAKE / COMAK LANDING ON — CNL7

REF	N45 09 13 W78 50 02 6SSE Dorset 11°W (2024) UTC-5(4) Elev 1095´ A5000
OPR	Brian Bissell 519-918-0044 Reg PPR
FLT PLN FIC	 London 866-WXBRIEF (Toll free within Canada) or 866-541-4104 (Toll free within Canada & USA)
A/D DATA DOCKS	Open water May 1-Oct 30. Floating dock 10'x20
COMM ATF	 tfc 123.2 5NM 4100 ASL
CAUTION	Hi Terrain. Boat tfc.

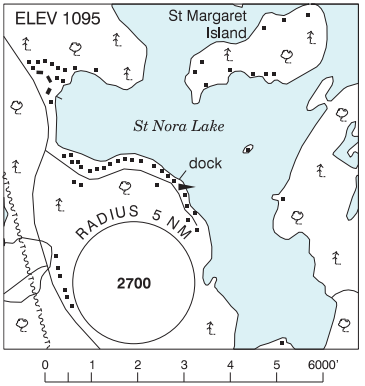

ST. PETER'S / CAPE GEORGE NS — CCG6

REF	N45 43 50 W60 48 38 5.2NE 18°W (2017) UTC-4(3) Elev 00' A5003
OPR	Michael Schinzig 902-535-2627 or 902-577-9304 Reg
PF	B-1 C-2,4,5
FLT PLN FIC ACC	 London 866-WXBRIEF (Toll free within Canada) or 866-541-4104 (Toll free within Canada & USA) (IFR only) Moncton 506-867-7177 or 866-480-8200
SERVICES S	 7
A/D DATA	Open water Apr-Nov. Gravel/sand bottom. Dock & ramp.
COMM ATF	 tfc 123.2 5NM 3000 ASL

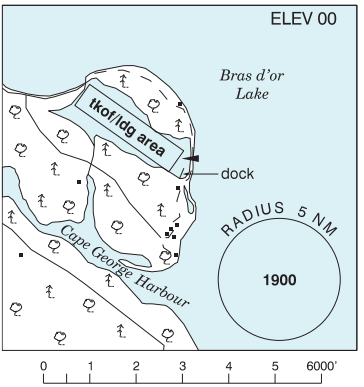

DWIGHT ON CNF8

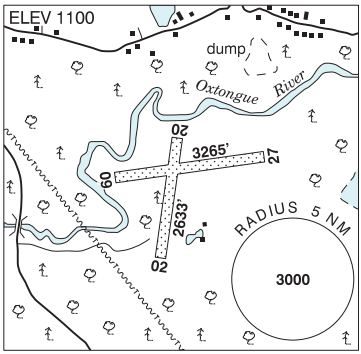

REF	N45 18 48 W78 58 30 2SE 12°W UTC-5(4) Elev 1100' A5000
OPR	Lori Boothby 705-635-2297, 705-787-8363 Reg PPR
PF	B-1 C-2,5 D-3,4,6
FLT PLN FIC	London 866-WXBRIEF (Toll free within Canada) or 866-541-4104 (Toll free within Canada & USA)
RWY DATA	Rwy 02(021°)/20(201°) 2633x200 GRASS Rwy 09(094°)/27(274°) 3265x200 GRASS
RCR	No win maint
COMM ATF	tfc 123.2 5NM 4000 ASL
CAUTION	Trees 20 AGL 100' fr centreline Rwy 02/20 and 09/27.

DORSET / KAWAGAMA LAKE (SOUTH) ON — CDK3

REF	N45 15 50 W78 47 32 4.5ENE 11°W (2012) UTC-5(4) Elev 1165' A5000
OPR	Mike Wiebe 905-520-8500 Reg PPR
PF	C-1,2 D-4,5
FLT PLN FIC	London 866-WXBRIEF (Toll free within Canada) or 866-541-4104 (Toll free within Canada & USA)
A/D DATA	Open water May-Nov. Water depth min 4' at dock. Sand beach in front, and on north side of bay behind dock.
COMM ATF	tfc 123.2 5NM 4200 ASL
CAUTION	Wind from NW may bring downdrafts across nearby hill. Numerous watercraft Jul-Aug. Windsock may not indicate east winds accurately

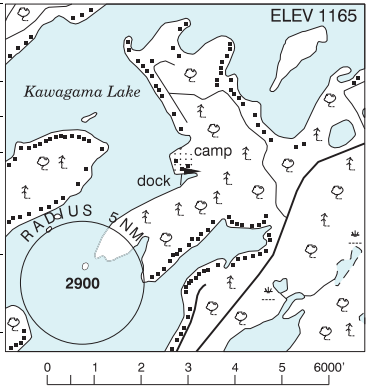

DRUMMONDVILLE QC — CSA7

REF	N45 51 16 W72 23 22 4E 15°W (2013) UTC-5(4) Elev 320′ A5002
OPR	DE (Drummond Économique) Aéroport Drummondville 819-472-1011 Reg PPR
PF	B-1 C-2,3,4,5,7,8
CUST	AOE/15/SEAPL 888-226-7277 1330-2130Z‡ Mon-Fri exc hols
FLT PLN FIC ACC WX	(bil) Québec 866-GOMÉTÉO or 866-WXBRIEF (Toll free within Canada) or 866-541-4105 (Toll free within Canada & USA) Montréal 800-633-1353 AUTO 819-850-0624 H24 (see COMM)

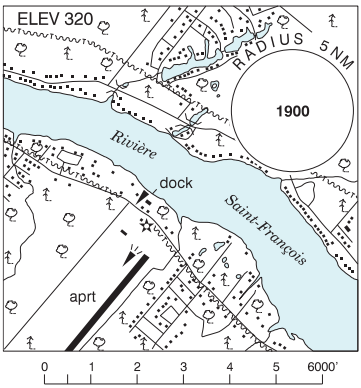

SERVICES FUEL OIL S	 100LL, JA PN only 80, 100, 15W50 2,5
A/D DATA	Open water May-mid Nov. Depth 4′, sand bottom. Ramp.
COMM MF AUTO	(bil) UNICOM ltd hrs O/T tfc 122.8 5NM 3400 ASL (CAR 602.98) 122.55
PRO	Land A/D adj, acft at low alt over the river.
CAUTION	P-line crossing 533 ASL 3NM SE.

DWIGHT / SOUTH PORTAGE ON — CLB3

REF	N45 19 03 W79 04 04 2.5W 11°W (2018) UTC-5(4) Elev 1035' A5000
OPR	Bryan Hope 705-783-6736 Reg
PF	B-1 D-2,3,4,5,6
FLT PLN FIC	London 866-WXBRIEF (Toll free within Canada) or 866-541-4104 (Toll free within Canada & USA)
A/D DATA	Open water mid May-Nov. Depth at dock 2'. Rocky shoreline. Mud bottom.
COMM ATF	tfc 123.2 5NM 4100 ASL

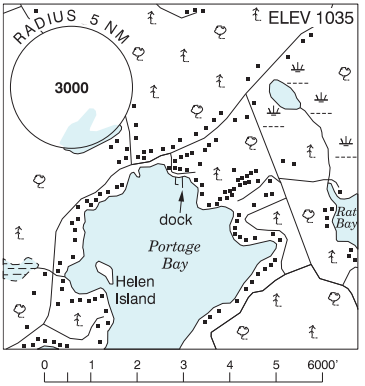

EAGLE RIVER / RIFFLIN' HITCH NL — CRH3
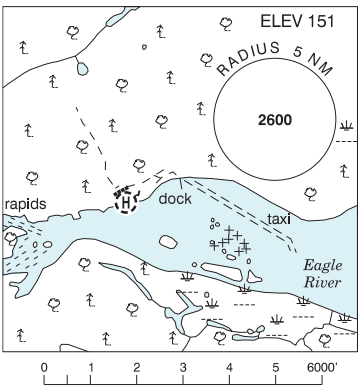
REF	N53 25 14 W57 41 39 30WSW Cartwright 20°W (2023) UTC-4(3) Elev 151´ A5020
OPR	Rifflin' Hitch Lodge 709-907-0258, 709-640-4840 Reg PPR A/D open May 25-Oct 25
PF	B-1,2,5
FLT PLN FIC	London 866-WXBRIEF (Toll free within Canada) or 866-541-4104 (Toll free within Canada & USA)
A/D DATA DOCKS	Open water mid May-end Oct. Depth 4-12', sand & rock bottom. Floating. Dock depth 5'.
COMM ATF	tfc 122.8 5NM 3200 ASL. See PRO section.
PRO	A/D lies within ATF corridor 122.8 sfc to 12,500 ASL, see Section C – Areas with Discrete Air-To-Air Frequencies
CAUTION	Rocky outcrops 0.3NM SSE of dock, see sketch.