FLIGHT PLAN & SITE SURVEY

Frolek Field

September 30, 2026

IMPORTANT NOTICE

Please ensure you have received all required authorizations prior to flight. This Site Survey was created using RPAS Wilco. The user accepts all responsibility for the accuracy of the information.

Terms & Conditions: rpaswilco.com/#tnc

Mission Information

FROLEK FIELD

FLIGHT DETAILS

Reference No:	**MAAC-383-5588**
Project Name:	**SKY RANGERS MODEL FLYERS**
Pilot Name:	**MAAC**
Pilot Certificate:	
Mission Type:	**VLOS**
Flight Start:	**September 30, 2026 11:52 PM**
Flight End:	**October 01, 2026 12:52 AM**

LOCATION DETAILS

Flight Address:	**Frolek Field**
Latitude:	**50° 33' 22.90" N (50.556)**
Longitude:	**120° 17' 6.10" W (-120.285)**
Field Elevation:	**2933 ft MSL**
Altitude / Radius:	**400.0 ft / 926.0 m (0.5 nm)**
Classification:	**UNCONTROLLED**
FIR / Contact:	**CZVR / 604-586-4500**

REPORT CONTENTS

Site Survey • Obstacles (if available) • Nearby Aerodromes • Canadian Aviation Regulations • GFA • Aerodrome Supplements • METAR & TAF • NOTAMs • CFS

Flight Map & MODEL Details

MISSION LOCATION SURVEY

FLIGHT AREA MAP

MISSION LOCATION DETAILS

ROLE	LATITUDE	LONGITUDE
MODEL	50° 33' 22.90" N 50.556	120° 17' 6.10" W -120.285
Pilot		
Payload Op.		
Observer		

Airspace Classification

MISSION LOCATION SURVEY

AIRSPACE MAP

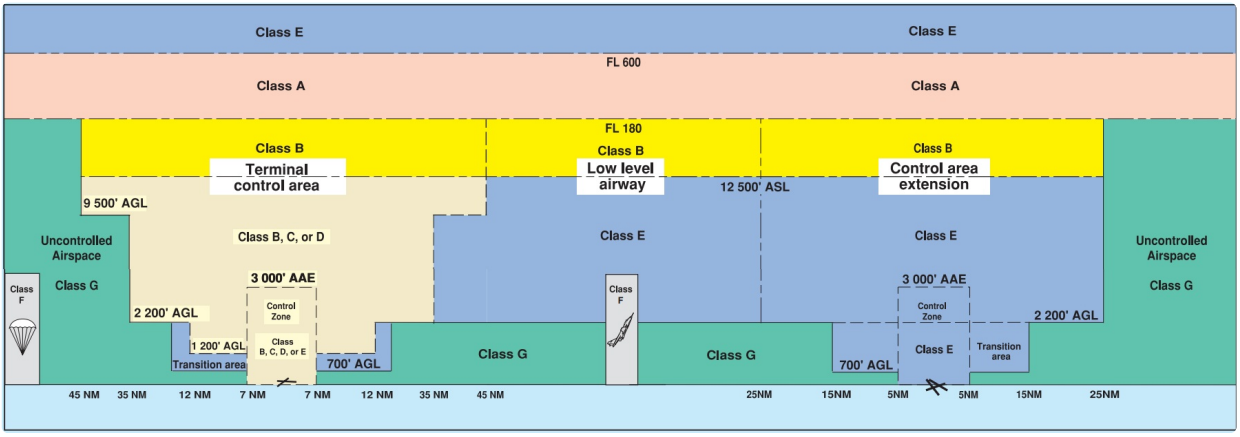

OVERLYING AIRSPACES

Class	Name	Floor	Ceiling
E	Kamloops, BC [TA]	700AGL	18000MSL
E	Kamloops, BC [TA]	1600AGL	18000MSL
E	Williams Lake, BC [CAE]	8000AGL	18000MSL

NEAREST AERODROMES & DISTANCE FROM OPERATION

KAMLOOPS (ROYAL INLAND HOSPITAL) (CBC4 - HELIPORT - Cert)	Lat: 50.669	Long: -120.333	12.032KM	6.497NM	N
Operator: INTERIOR HEALTH AUTHORITY: PHONE: 250-374-4160, POST: UNKNOWN **FIR Contact:** 604-586-4500					
KAMLOOPS (CAH7 - WATERDROME - Reg)	Lat: 50.7	Long: -120.433	18.167KM	9.809NM	NW
Operator: KAMLOOPS AIRPORT LTD.: PHONE: 250-376-3613, POST: UNKNOWN **FIR Contact:** 604-586-4500					

KAMLOOPS (ROYAL INLAND HOSP) BC (Heli) CBC4

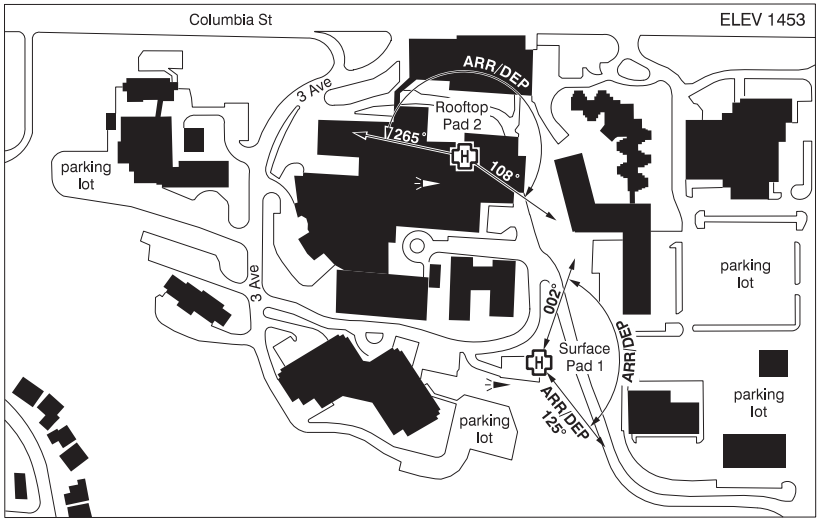

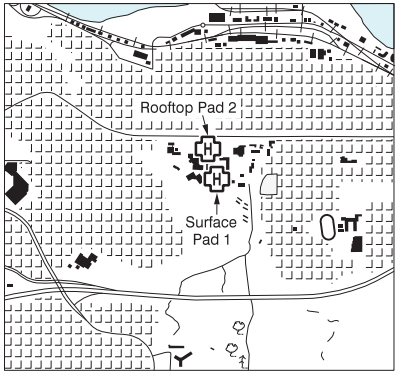

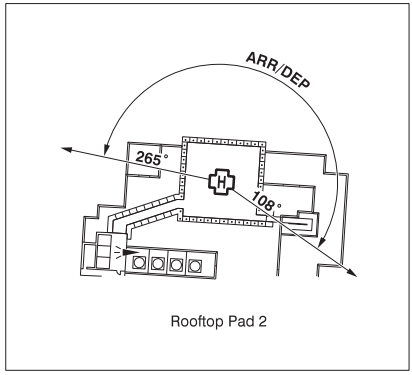

REF	N50 40 09 W120 19 59 Adj 17°E (2012) UTC-8(7) Elev 1453´ A5004
OPR	Interior Health Authority 250-374-4160 Cert PPR
PF	B-1,2,4 C-3,5,6
FLT PLN	
FIC	Kamloops 866-WXBRIEF (Toll free within Canada) or 866-541-4101 (Toll free within Canada & USA)
HELI DATA	Surface Pad 1: FATO 86’ dia elevated TLOF 57’ dia CONC Safety Area 115’ dia elevated 17,000 lbs Max heli overall length 57.4' (CAR 602.96) Rooftop Pad 2: FATO 86’ x 86’ non-supporting TLOF 71’ x 71’ CONC Safety Area 115’ x 115’ 18,000 lbs Max heli overall length 57.4’ (CAR 602.96)
RCR	Opr
LIGHTING	Surface Pad 1: RY(LO) green ARCAL-125.7 type J Rooftop Pad 2: RW(ME) green LED ARCAL-122.9 type K

KAMLOOPS (ROYAL INLAND HOSP) BC (Heli) (Cont'd) CBC4

COMM	
MF	Kamloops rdo 125.7 5NM 4100 ASL centered on Kamloops aprt (CAR 602.98).
A/G	Hosp Security PEPCORD1 148.655 FM 3 min PN
PRO	Surface Pad 1 Arr/dep 125° fr heli, (H3) (CAR 602.96). Arr/dep 002° to 125° fr heli, (H1) (CAR 602.96). Rooftop Pad 2 Arr/dep 265° to 108° fr heli (H1) (CAR 602.96).
CAUTION	Unlgtd embankment to 40', adj SE. Marked & lgtd hosp penthouse elevator aprx 30' W of rooftop pad safety area.

KAMLOOPS VFR TERMINAL PROCEDURES CHART - NIGHT CIRCUIT PROCEDURE

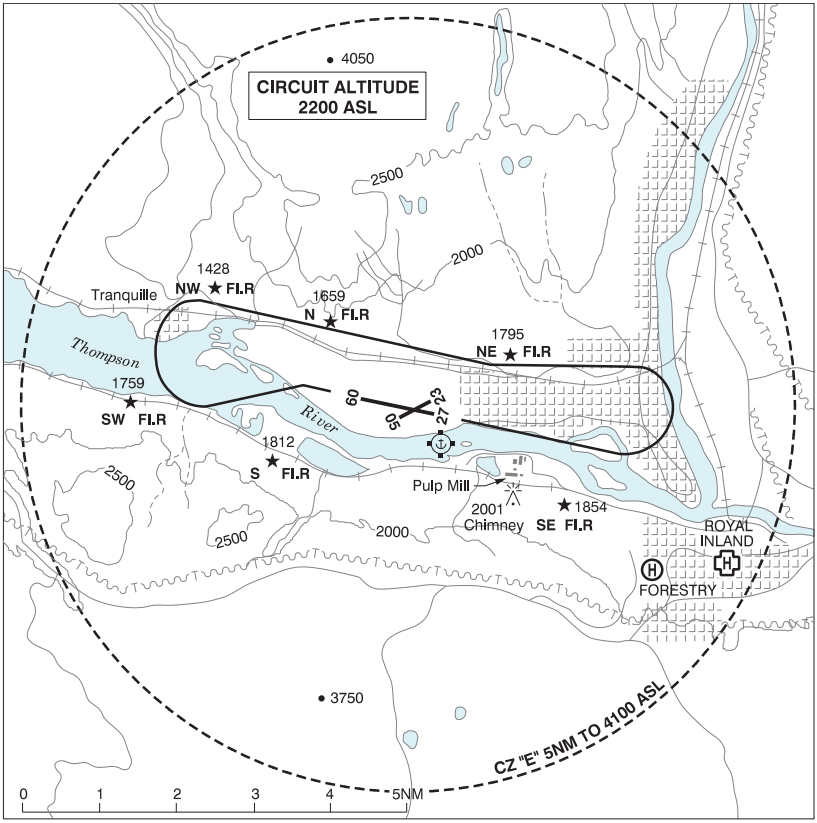

ISLAND VIEW ON — See LAKE SCUGOG / ISLAND VIEW

JENKINS COVE NB — See KARS / JENKINS COVE

JENNY'S LANDING ON — See KENNISIS LAKE / JENNNY'S LANDING

JOHN'S BAY ON — See LAKE ROSSEAU / JOHN'S BAY

KAMANISKEG LAKE ON — See COMBERMERE / KAMANISKEG LAKE

KAMLOOPS BC

CAH7

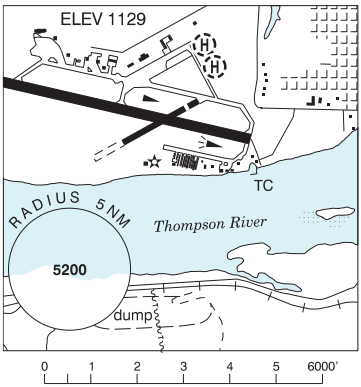

REF	N50 42 W120 26 3WNW 17°E (2013) UTC-8(7) Elev 1129′ A5004
OPR	Kamloops Aprt Ltd 250-376-3613 Reg
PF	A-1,2,3,6 C-4,5 at adj land A/D
CUST	AOE/15 16-08Z‡ 888-226-7277
FLT PLN	
FIC	Kamloops 866-WXBRIEF (Toll free within Canada) or 866-541-4101 (Toll free within Canada & USA)
SERVICES	Float cart chg. Call out chg may be levied for one or more svcs. Mountainaire Svc 250-376-3800, Spring Avn 250-554-2616.
FUEL	100LL, JA-1 avbl at adj A/D, acft removal fr water rqrd, refuelling at dock proh. Shell 250-376-7633 or 250-819-9345 PN. Executive Flight Centre 250-376-9069.
OIL	80, 100, 120
S	1 (ltd),2,3 (at adj land A/D), 5
A/D DATA	Open water Apr-mid Nov. Depth 12′, sand bottom, current 5 kt. Spring freshets raise water level by 12′. Buoys, ramp & beach.
COMM	
RADIO	125.7 297.0 (V) (emerg only 250-376-7941)
RCO	Pacific rdo 123.375 (FISE) 126.7 (bcst)
MF	rdo 125.7 5NM 4100 ASL centred on land A/D (CAR 602.98)
PRO	Seaplane conform to land A/D tfc pattern: Rgt hand circuits Rwys 04, 22 & 27 (CAR 602.96). E departures climb to 2200 ASL or river junction before turning N.
CAUTION	Migratory bird activity in vic of A/D. Seasonal boat tfc. Dur low water sand bars hazardous; oprg channel swings from N side of river E of dock, to S side W of dock. Adj land A/D. Class "E" CZ to 5NM radius, 4100 ASL (2900 AGL).

KAMLOOPS FIC – RCO

Cross reference to PACIFIC RADIO – RCO (New)

KAMLOOPS FSS – RCO

Victoria 119.7 (RAAS) 08-14Z‡ (N48 38 W123 25)

KARS / JENKINS COVE NB — CJO3

REF	N45 35 38 W65 57 25 1.3ESE 17°W (2017) UTC-4(3) Elev 20′ A5003
OPR	Richard Pattie 506-485-1122 Reg
PF	B-1 C-2,5
FLT PLN	
FIC	London 866-WXBRIEF (Toll free within Canada) or 866-541-4104 (Toll free within Canada & USA)
ACC	(IFR only) Moncton 506-867-7177 or 866-480-8200.
SERVICES	
S	5
A/D DATA	Open water May-Dec
COMM	
ATF	tfc 123.05 5NM 3000 ASL

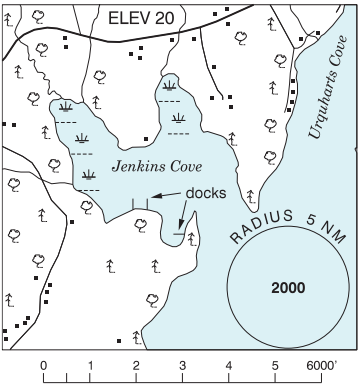

KASBA LAKE NT — CJP5

REF	N60 17 W102 31 7°E (2013) UTC-6(5) Elev 1089′ A5024 A5031
OPR	Kasba Lake Lodge 250-248-3572 Reg PPR
PF	B-1,2,5 PN Oprg Jun15-Sep 1
FLT PLN	
FIC	Edmonton 866-WXBRIEF (Toll free within Canada) or 866-541-4102 (Toll free within Canada & USA)
SERVICES	
FUEL	100LL, JA Prior arng thru Opr Jun 15 - Aug 15
A/D DATA	Open water Jun-Oct. Sand beach.
COMM	
ATF	UNICOM ltd hrs O/T tfc 122.8 5NM 4200 ASL

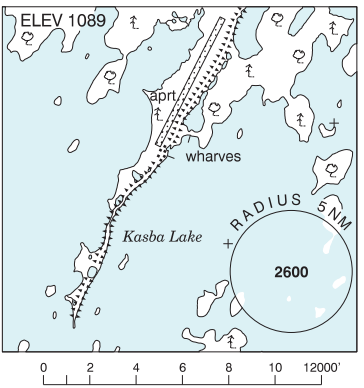
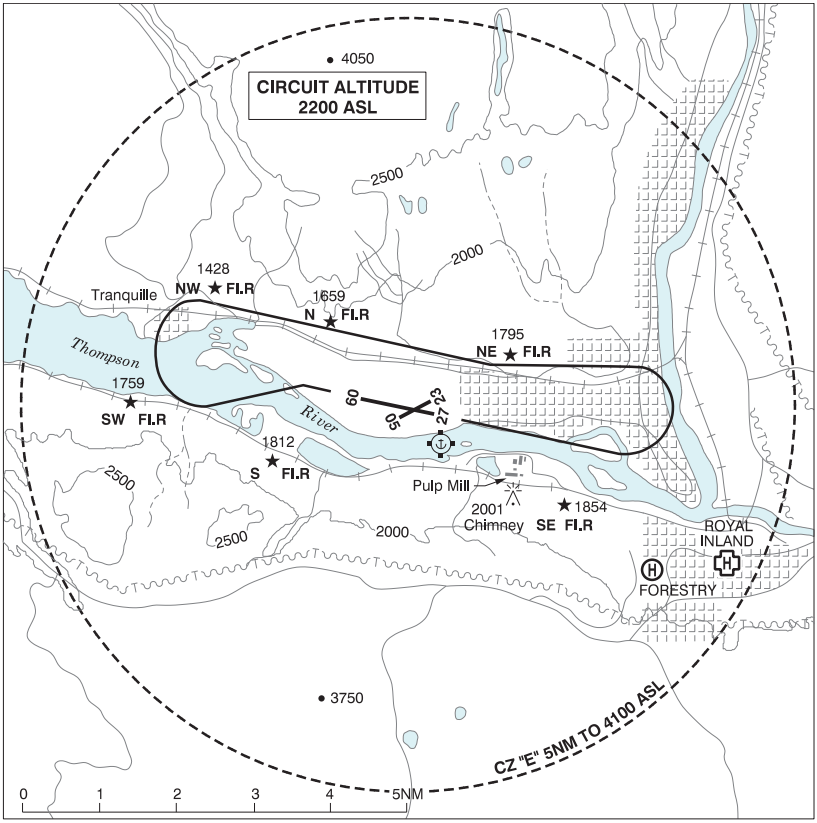
KAMLOOPS VFR TERMINAL PROCEDURES CHART - NIGHT CIRCUIT PROCEDURE