FLIGHT PLAN & SITE SURVEY

Manderley Field

October 01, 2026

IMPORTANT NOTICE

Please ensure you have received all required authorizations prior to flight. This Site Survey was created using RPAS Wilco. The user accepts all responsibility for the accuracy of the information.

Terms & Conditions: rpaswilco.com/#tnc

Mission Information

MANDERLEY FIELD

FLIGHT DETAILS

Reference No:	**MAAC-896-5837**
Project Name:	**OTTAWA GLIDER GUIDERS**
Pilot Name:	**MAAC**
Pilot Certificate:	
Mission Type:	**VLOS**
Flight Start:	**October 01, 2026 02:53 AM**
Flight End:	**October 01, 2026 03:53 AM**

LOCATION DETAILS

Flight Address:	**Manderley Field**
Latitude:	**45° 16' 50.16" N (45.281)**
Longitude:	**75° 1' 48.00" W (-75.03)**
Field Elevation:	**220 ft MSL**
Altitude / Radius:	**400.0 ft / 926.0 m (0.5 nm)**
Classification:	**UNCONTROLLED**
FIR / Contact:	**CZUL / 514-633-3365**

REPORT CONTENTS

Site Survey • Obstacles (if available) • Nearby Aerodromes • Canadian Aviation Regulations • GFA • Aerodrome Supplements • METAR & TAF • NOTAMs • CFS

Flight Map & MODEL Details

MISSION LOCATION SURVEY

FLIGHT AREA MAP

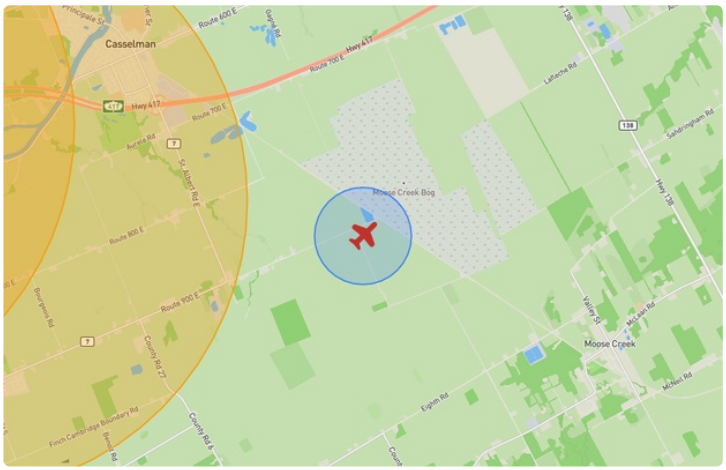

MISSION LOCATION DETAILS

ROLE	LATITUDE	LONGITUDE
MODEL	45° 16' 50.16" N 45.281	75° 1' 48.00" W -75.03
Pilot		
Payload Op.		
Observer		

Airspace Classification

MISSION LOCATION SURVEY

AIRSPACE MAP

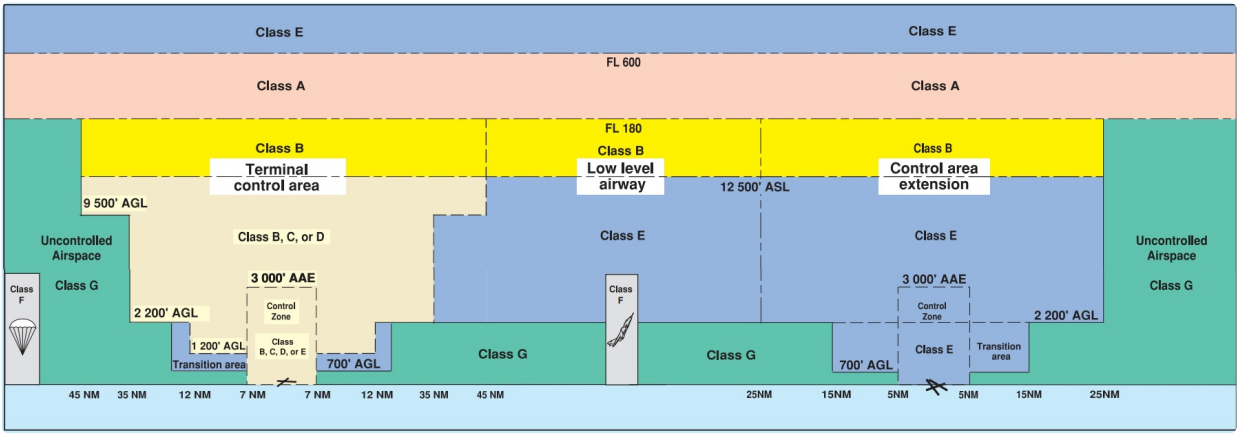

OVERLYING AIRSPACES

Class	Name	Floor	Ceiling
E	T636 Fixed RNAV Route	2200AGL	12500MSL
E	T737 Fixed RNAV Route	2200AGL	12500MSL
E	T614 Fixed RNAV Route	2200AGL	12500MSL
E	T781 Fixed RNAV Route	2200AGL	12500MSL
E	Ottawa, ON b) [CAE]	2500AGL	18000MSL
E	3.5.2-5 [CAE]	6000AGL	18000MSL
E	Ottawa, ON e) [TSP RQ]	6500MSL	12500MSL

NEAREST AERODROMES & DISTANCE FROM OPERATION

NATION RIVER (CAS6 - WATERDROME - Reg)	Lat: 45.287	Long: -75.129	6.862KM	3.705NM	W
Operator: 7221479 CANADA INC.: PHONE: 613-884-2276, POST: UNKNOWN **FIR Contact:** 514-633-3365					
CASSELMAN (SHEA FIELD) (CSF7 - AERODROME - Reg)	Lat: 45.3	Long: -75.171	10.337KM	5.582NM	W
Operator: TODD SHEA: PHONE: 613-850-3589, POST: UNKNOWN **FIR Contact:** 514-633-3365					
MAXVILLE (CMX2 - AERODROME - Reg)	Lat: 45.297	Long: -74.85	13.298KM	7.18NM	E
Operator: ALLAN MACEWEN: FAX: 613-527-1418, PHONE: 613-799-9881, POST: UNKNOWN **FIR Contact:** 514-633-3365					
MAXVILLE (BOURDON FARM) (CMB7 - AERODROME - Reg)	Lat: 45.253	Long: -74.807	16.824KM	9.084NM	E
Operator: BOURDON FEED & GRAIN INC.: PHONE: 613-527-2859, PHONE: 613-551-5071, POST: unknown **FIR Contact:** 514-633-3365					

CASSELMAN / NATION RIVER ON — CAS6

REF	N45 17 12 W75 07 45 2.1WSW 13°W (2024) UTC-5(4) Elev 197' A1905 A5000 A5002
OPR	7221479 Canada Inc. 613-884-2276 Reg PPR
PF	C-2,5
FLT PLN FIC	(bil) Québec 866-GOMÉTÉO or 866-WXBRIEF (Toll free within Canada) or 866-541-4105 (Toll free within Canada & USA)
A/D DATA	Open water Apr-Nov. Rock bottom. Beaching area.
COMM ATF	tfc 123.2 5NM 3200 ASL excluding airspace that lies within Ottawa TCA class C airspace
PRO	Avoid flt over houses along the river. After tkof SW turn left as soon as practicable.
CAUTION	Small boat tfc. Lgtd twr 551 ASL 0.7NM NE.

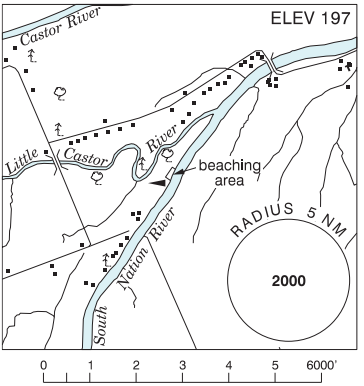

CHANDOS LAKE / SCIUK'S LANDING ON — CCL5

REF	N44 48 17 W77 58 15 5.8ENE Apsley 12°W (2020) UTC-5(4) Elev 1037' A5000
OPR	Phil Sciuk 289-314-2900 Reg PPR
PF	D-2,3,4,5,6
FLT PLN FIC	London 866-WXBRIEF (Toll free within Canada) or 866-541-4104 (Toll free within Canada & USA)
A/D DATA	Open water May 1-Nov 1. Rocky shoreline.
COMM ATF	tfc 123.2 5NM 4100 ASL
CAUTION	Hvy recreational boat tfc dur sum.

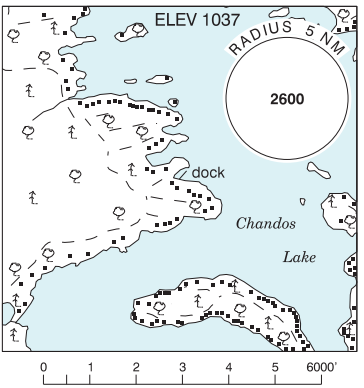

CHANNING MB — See FLIN FLON / CHANNING

CHARLIES LANDING ON — See SCUGOG / CHARLIES LANDING

CHARLOTTETOWN FSS – RCO

Sydney 122.0 (RASS) (U) (N46 10 W60 03)

OTTAWA / CASSELMAN (SHEA FIELD) ON CSF7

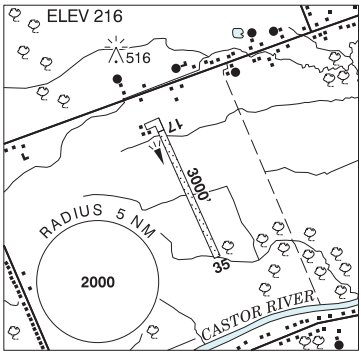

REF	N45 17 59 W75 10 17 3.7E 14°W UTC-5(4) Elev 216' A1905 A5000 A5002
OPR	Todd Shea 613-850-3589 Reg PPR
PF	B-1 C-2,3,5 D-4,6
FLT PLN **FIC**	(bil) Québec 866-GOMÉTÉO or 866-WXBRIEF (Toll free within Canada) or 866-541-4105 (Toll free within Canada & USA)
SERVICES **FUEL** **OIL**	 MOGAS, 100LL PN 80, 100
RWY DATA **RCR**	Rwy 17(170°)/35(350°) 3000x50 GRASS Opr No win maint Ltd hrs Rwy soft when wet
LIGHTING	17-(RR), 35-(RR)
COMM **ATF**	 tfc 123.2 5NM 3300 ASL excluding the airspace that lies within Ottawa TCA class C airspace.
PRO	Rgt hand circuits Rwy 35 (CAR 602.96)
CAUTION	Lgt twr 516 ASL 0.4NM N of A/D and 522 ASL 2.06NM E of A/D. P-lines aprx 30 AGL 700' N Thld 17. Ocsl wildlife on rwy.

MAXVILLE ON CMX2

REF	N45 17 51 W74 51 00 0.6NE 14°W (2014) UTC-5(4) Elev 320' A1905 A5002
OPR	Allan MacEwen 613-799-9881 Reg PPR
FLT PLN FIC	(bil) Quebec 866-GOMETEO or 866-WXBRIEF (Toll free within Canada) or 866-541-4105 (Toll free within Canada & USA)
RWY DATA RCR	Rwy 08(077°)/26(257°) 3600x72 GRASS Opr
COMM ATF	tfc 123.2 5NM 3400 ASL
CAUTION	Lgt tower 625 ASL (250 AGL) 0.7NM S A/D. Lgt tower 661 ASL (295 AGL) 1.2NM S A/D.

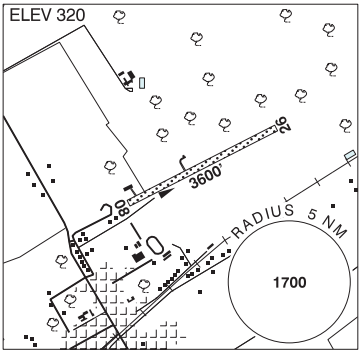

MAXVILLE (BOURDON FARM) ON CMB7

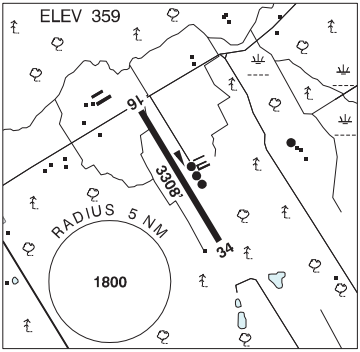

REF	N45 15 11 W74 48 25 3SSE 14°W (2013) UTC-5(4) Elev 359´ A1905 A5002 LO6 LO7 LO8 T2 RCAP
OPR	Bourdon Feed & Grain Inc. 613-551-5071 Marc Bourdon 613-527-2859 Reg PPR
PF	C-1,2,3 D-4,5,6
FLT PLN **FIC**	(bil) Québec 866-GOMÉTÉO or 866-WXBRIEF (Toll free within Canada) or 866-541-4105 (Toll free within Canada & USA)
RWY DATA **RCR**	Rwy 16(163°)/34(343°) 3308x60 ASPH Rwy 16 up 1.03% Opr
LIGHTING	16-(TE ME), 34-(TE ME) ARCAL-123.8 type J key mic 3 times within 5 sec
COMM **ATF**	 tfc 123.2 5NM 3400 ASL
CAUTION	Underground P-line at road abm thld Rwy 16. Lgtd 50 AGL grain elevator and silos 200' E rwy mid field.