FLIGHT PLAN & SITE SURVEY

Sept Iles Mini aero club CINEPARC

October 01, 2026

IMPORTANT NOTICE

Please ensure you have received all required authorizations prior to flight. This Site Survey was created using RPAS Wilco. The user accepts all responsibility for the accuracy of the information.

Terms & Conditions: rpaswilco.com/#tnc

Mission Information

SEPT ILES MINI AERO CLUB CINEPARC

FLIGHT DETAILS

Reference No:	**MAAC-290-5783**
Project Name:	**SEPT ILES MINI AERO CLUB INC**
Pilot Name:	**MAAC**
Pilot Certificate:	
Mission Type:	**VLOS**
Flight Start:	**October 01, 2026 02:54 AM**
Flight End:	**October 01, 2026 03:54 AM**

LOCATION DETAILS

Flight Address:	**Sept Iles Mini aero club CINEPARC**
Latitude:	**50° 12' 52.74" N (50.215)**
Longitude:	**66° 34' 29.74" W (-66.575)**
Field Elevation:	**233 ft MSL**
Altitude / Radius:	**400.0 ft / 926.0 m (0.5 nm)**
Classification:	**UNCONTROLLED**
FIR / Contact:	**CZUL / 514-633-3365**

REPORT CONTENTS

Site Survey • Obstacles (if available) • Nearby Aerodromes • Canadian Aviation Regulations • GFA • Aerodrome Supplements • METAR & TAF • NOTAMs • CFS

Flight Map & MODEL Details

MISSION LOCATION SURVEY

FLIGHT AREA MAP

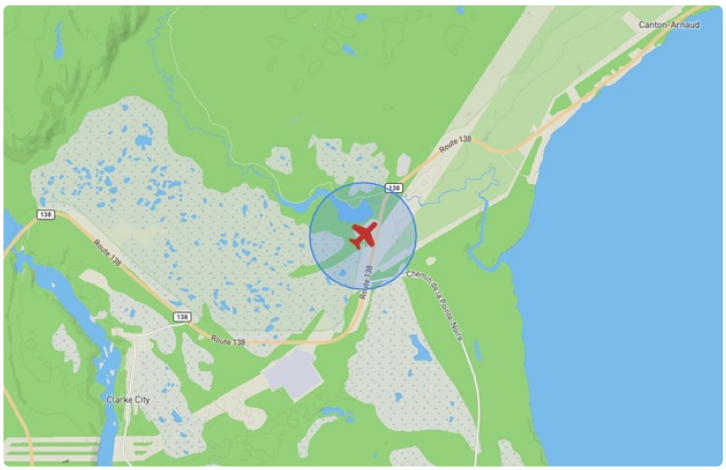

MISSION LOCATION DETAILS

ROLE	LATITUDE	LONGITUDE
MODEL	50° 12' 52.74" N 50.215	66° 34' 29.74" W -66.575
Pilot		
Payload Op.		
Observer		

Airspace Classification

MISSION LOCATION SURVEY

AIRSPACE MAP

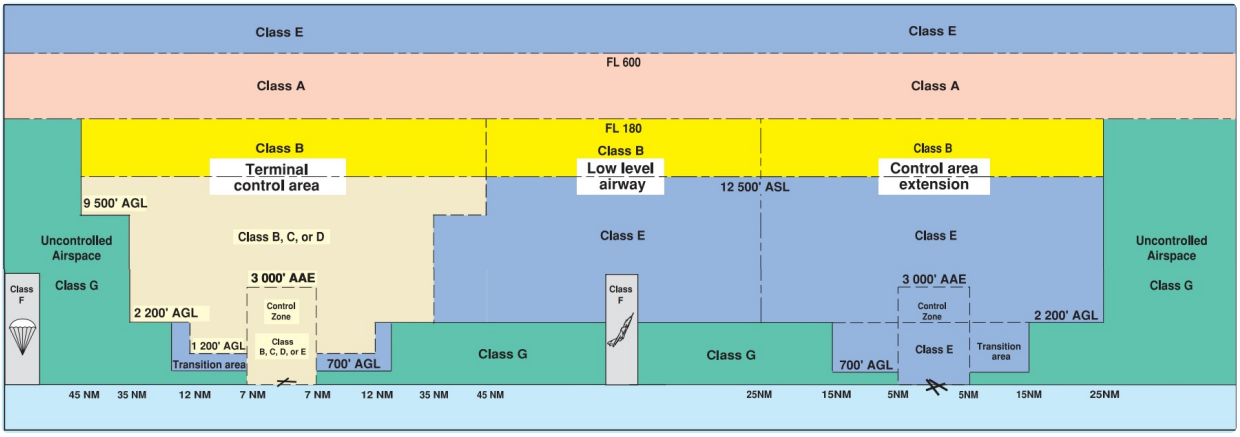

OVERLYING AIRSPACES

Class	Name	Floor	Ceiling
E	Sept-Îles, QC [TA]	700AGL	18000MSL
E	Sept-Îles, QC [CAE]	2200AGL	6000MSL
E	3.5.2-5 [CAE]	6000AGL	18000MSL

NEAREST AERODROMES & DISTANCE FROM OPERATION

MUSTANG HELICOPTERS (CHE3 - HELIPORT - Cert)	Lat: 50.289	Long: -66.412	13.286KM	7.174NM	NE
Operator: MUSTANG HELICOPTERS INC.: PHONE: 418-962-7126, POST: UNKNOWN **FIR Contact:** 514-633-3365					
HELI-BOREAL (CHB4 - HELIPORT - Cert)	Lat: 50.29	Long: -66.412	13.376KM	7.222NM	NE
Operator: HELI-BOREAL INC.: PHONE: 418-962-7256, POST: UNKNOWN **FIR Contact:** 514-633-3365					
SEPT-ILES (HYDRO-QUEBEC) (CTA2 - HELIPORT - Reg)	Lat: 50.288	Long: -66.409	13.41KM	7.241NM	NE
Operator: HYDRO-QUEBEC: PHONE: 418-350-3650, POST: UNKNOWN **FIR Contact:** 514-633-3365					
LAC DES RAPIDES (CSM8 - WATERDROME - Reg)	Lat: 50.299	Long: -66.416	13.775KM	7.438NM	NE
Operator: AIR TUNILIK/BRUNO RIOUX/DANIEL DESBIENS: PHONE: 418-589-9511, PHONE: 418-961-9718, PHONE: 418-962-4639, PHONE: 418-965-6888, POST: UNKNOWN **FIR Contact:** 514-633-3365					

SEPT-ÎLES / MUSTANG HELICOPTERS QC (Heli) CHE3

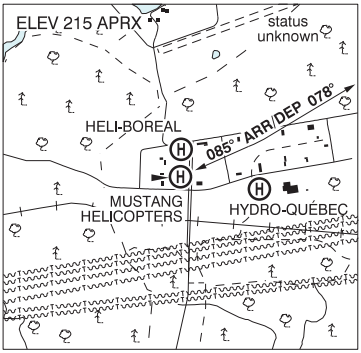

REF	N50 17 20 W66 24 44 4.8N 19°W (2019) UTC-5(4) Elev 215´ aprx A5010
OPR	Mustang Helicopters Inc. 418-962-7126 Cert PPR
PF	C-1,2,3,5 D-4,6,7
FLT PLN **FIC**	(bil) Québec 866-GOMÉTÉO or 866-WXBRIEF (Toll free within Canada) or 866-541-4105 (Toll free within Canada & USA)
HELI DATA	FATO/TLOF 86´ dia ASPH Safety Area 115' dia Max heli overall length 57.3' Parking Pads 1,2 & 3: 51' dia ASPH Max heli overall length 43.0' Parking Pad 4: 69' dia ASPH Max heli overall length 57.3' **RCR** Opr 418-965-6242
COMM **RADIO** **RCO** **ATF**	(bil) Sept-Îles 118.1 (E) Québec rdo 123.275 (FISE) 126.7 (bcst) (may not be receivable on the gnd). tfc 123.2 5NM 3300 ASL, excluding Sept-Îles CZ, for tfc info ctc Sept-Îles rdo
PRO	Arr/dep curved 085° to 078° fr heli, slope 6% (H3), then 9% only abv the blvd, day use only. No overflights of road tfc on Vigneault Blvd.
CAUTION	Arr/dep and CHB4 arr/dep intersect aprx 0.1NM ENE. Unlgtd P-Line 150 AGL aprx 0.18NM S of FATO. Water AD CSM8 0.5NM N, CHB4, CTA2 adj, common freq. Correctional facility 0.75NM S, overflight restrictions ocsl by NOTAM.

SEPT-ÎLES / HÉLI-BORÉAL QC (Heli) CHB4

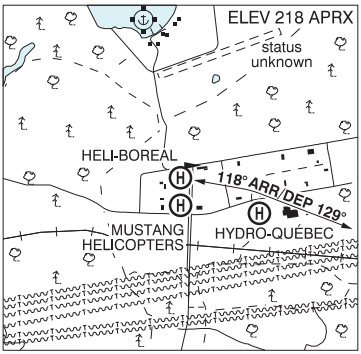

REF	N50 17 25 W66 24 44 4.9N 18°W (2020) UTC-5(4) Elev 218´ aprx A5010
OPR	Héli-Boréal Inc. 418-962-7256 Cert PPR
PF	B-1
FLT PLN **FIC**	(bil) Québec 866-GOMÉTÉO or 866-WXBRIEF (Toll free within Canada) or 866-541-4105 (Toll free within Canada & USA)
HELI DATA	FATO 64´ dia ASPH/GRVL Safety Area 85’ dia Max heli overall length 43.0’ Parking Pads 1,2 & 3: 51’ dia ASPH/GRVL
RCR	Opr
COMM	(bil)
RADIO	Sept-Îles 118.1 (E)
RCO	Québec rdo 123.275 (FISE) 126.7 (bcst) (may not be receivable on the gnd).
ATF	tfc 123.2 5NM 3300 ASL, excluding Sept-Îles CZ, for tfc info ctc Sept-Îles rdo
PRO	Arr/dep curved 118° to 129° curved fr heli, slope 6% (H3), day use only. No overflights of road traffic on Vigneault Blvd. Central parking pad must be prioritized on arrival, Left and Right parking pads must be prioritized on departure.
CAUTION	Arr/dep and CHE3 arr/dep intersect aprx 0.1NM ESE. Unlgtd P-line 150 AGL aprx 0.3NM S. Water A/D CSM8 0.5 NM N, CHE3, CTA2 adj, common freq. Correctional facility 0.75 NM S, overflight restrictions ocsl by NOTAM.

SEPT-ÎLES (HYDRO-QUÉBEC) QC (Heli) CTA2

REF	N50 17 17 W66 24 33 4N 19°W (2015) UTC-5(4) Elev 220´ aprx A5010
OPR	Hydro-Québec 418-350-3650 Reg PPR
PF	D-1,2,3,4,5,6,7
FLT PLN **FIC**	(bil) Québec 866-GOMÉTÉO or 866-WXBRIEF (Toll free within Canada) or 866-541-4105 (Toll free within Canada & USA)
HELI DATA	66´ x 66´ ASPH
COMM **ATF**	tfc 123.2 5NM 3300 ASL exc Sept-Îles CZ, for tfc info ctc Sept-Îles rdo 118.1
CAUTION	A/D status unkn aprx 0.6NM N.

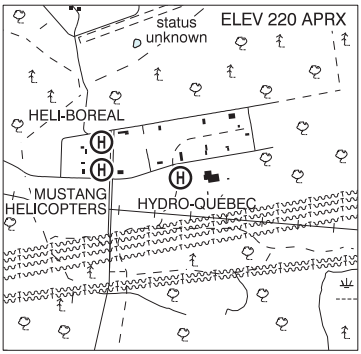

SELKIRK MB — CKC5

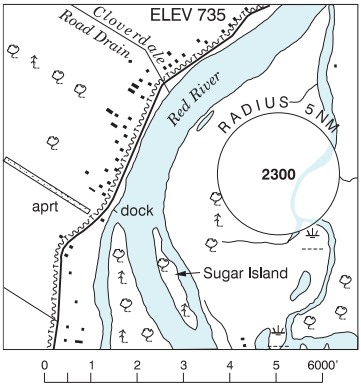

REF	N50 10 W96 52 1N 3°E (2014) UTC-6(5) Elev 735′ VTA A5007
OPR	Riverside Aircraft Maintenance Ltd 204-482-3270 Reg
PF	B-1 C-2,3,4,5,6
FLT PLN **FIC**	Pilots to open/close VFR flt plan with Edmonton rdo, FISE or by phone. Edmonton 866-WXBRIEF (Toll free within Canada) or 866-541-4102 (Toll free within Canada & USA)
SERVICES **FUEL** **OIL** **S**	 100LL All 2,3,5
A/D DATA	Open water mid May-mid Nov. Gravel & sand bottom. Beach. Main channel clear on W side of river.
COMM **ATF**	 UNICOM ltd hrs O/T tfc 122.8 3NM 1800 ASL
PRO	All VFR acft intending flt within Winnipeg Class C airspace (Winnipeg CZ & TCA) ctc Winnipeg FIC 866-541-4103 or applicable FISE freq at least 15 min prior to entering Class C airspace for transponder code. Set transponder to discrete code prior to contacting ATC. Refer to Winnipeg/St. Andrews VTPC in CFS.
CAUTION	Shoals near shoreline. Land A/D adj W.

SEPT-ÎLES / LAC DES RAPIDES QC — CSM8

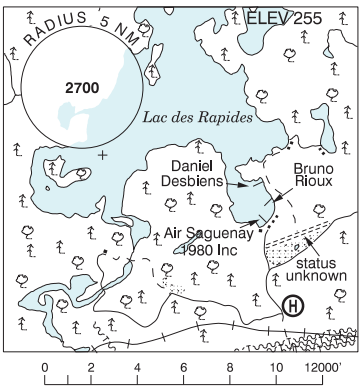

REF	N50 17 56 W66 24 56 19°W (2014) UTC-5(4) Elev 255′ A5010
OPR	Air Tunilik 418-962-4639/589-9511 Bruno Rioux 418-961-9718 PPR Daniel Desbiens 418-965-6888 Reg
PF	B-1 D-2,3,4,5,6
CUST	AOE/15/SEAPL 888-226-7277 1300-2130Z‡ Mon-Fri exc hols
FLT PLN **FIC**	(bil) Québec 866-GOMÉTÉO or 866-WXBRIEF (Toll free within Canada) or 866-541-4105 (Toll free within Canada & USA)
SERVICES **FUEL** **OIL** **S**	 100LL, JA Air Tunilik W100 Air Tunilik 5 Air Tunilik, 7 Bruno Rioux
A/D DATA **DOCKS**	Open water Jun-Oct. Bruno Rioux, Daniel Desbiens: Mooring fees; ctc opr.
COMM **RADIO** **RCO** **ATF**	 Sept-Îles 118.1 (E) (bil) Québec rdo 123.275 (FISE) 126.7 (bcst) may not be receivable on the ground. tfc 123.2 5NM 3300 ASL, outside Sept-Îles CZ, for tfc info ctc Sept-Îles rdo 118.1

SEPT-ÎLES / LAC DES RAPIDES QC (Cont'd) CSM8

NAV	
DME	SEPT-ILES YZV 114.5 Ch 92 N50 13 56 W66 16 26 (210')
CAUTION	A/D status unkn aprx 0.3NM ESE.

SEVERN BRIDGE / BUCK LAKE ON CBL2

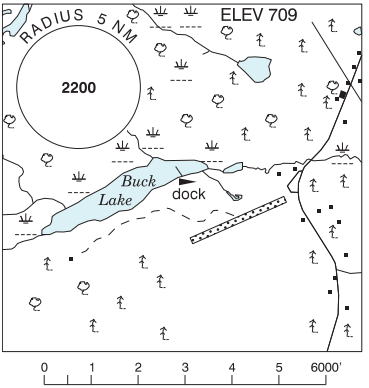

REF	N44 46 18 W79 24 47 3.4W 11°W (2014) UTC-5(4) Elev 709' A5000
OPR	Kevin Betsworth 705-323-7740 Reg PPR
PF	C-1,2,3,5
FLT PLN	
FIC	London 866-WXBRIEF (Toll free within Canada) or 866-541-4104 (Toll free within Canada & USA)
SERVICES	
S	1,2,3,4,5
A/D DATA	Open water mid Apr-Dec. Float plane dock ramp. Ice mid Jan-Mar. Skis and wheels when win conditions permit.
COMM	
ATF	tfc 122.8 5NM 3800 ASL
CAUTION	High terrain E end and S side of lake. Shallow water to seaplane ramp.

SHADOW LAKE (PENNY) ON — See NORLAND / SHADOW LAKE (PENNY)

SHADOW LAKE (TROTTER) ON — See NORLAND / SHADOW LAKE (TROTTER)

SHAWNIGAN LAKE BC CAV8

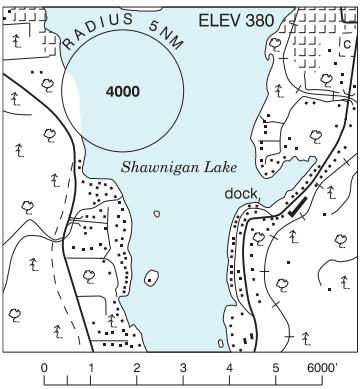

REF	N48 38 W123 38 2S 17°E (2013) UTC-8(7) Elev 380′ VTA A5004
OPR	Galley Marina 250-743-1067 17-01Z‡ Reg
PF	A-2,3 B-1 C-4,5 D-6
FLT PLN	
FIC	Kamloops 866-WXBRIEF (Toll free within Canada) or 866-541-4101 (Toll free within Canada & USA)
SERVICES	
FUEL	100LL, MG-2 17-04Z‡
S	4,5
OIL	ltd, call ahead.
A/D DATA	Open water most winters.
COMM	
TWR	Victoria 14-08Z‡ O/T tfc 119.1 above 1400 ASL
ATF	tfc 123.2 2NM 1400 ASL
TML	Victoria 127.8 abv 2500 ASL