FLIGHT PLAN & SITE SURVEY

Mcmurray RC Modellers

October 01, 2026

IMPORTANT NOTICE

Please ensure you have received all required authorizations prior to flight. This Site Survey was created using RPAS Wilco. The user accepts all responsibility for the accuracy of the information.

Terms & Conditions: rpaswilco.com/#tnc

Mission Information

MCMURRAY RC MODELLERS

FLIGHT DETAILS

Reference No:	**MAAC-930-5832**
Project Name:	**Fort Mcmurray RC Modellers**
Pilot Name:	**MAAC**
Pilot Certificate:	
Mission Type:	**VLOS**
Flight Start:	**October 01, 2026 12:55 AM**
Flight End:	**October 01, 2026 01:55 AM**

LOCATION DETAILS

Flight Address:	**Mcmurray RC Modellers**
Latitude:	**56° 36' 27.55" N (56.608)**
Longitude:	**111° 20' 4.46" W (-111.335)**
Field Elevation:	**1237 ft MSL**
Altitude / Radius:	**400.0 ft / 926.0 m (0.5 nm)**
Classification:	**CONTROLLED**
FIR / Contact:	**CZEG / 780-890-8397**

NOTES

Your flight is in controlled airspace.
If your RPAS is > 250g, please obtain RPAS Flight Authorization using the NavDrone app or by contacting NavCanada. (CARs 901.71)

REPORT CONTENTS

Site Survey • Obstacles (if available) • Nearby Aerodromes • Canadian Aviation Regulations • GFA • Aerodrome Supplements • METAR & TAF • NOTAMs • CFS

Flight Map & MODEL Details

MISSION LOCATION SURVEY

FLIGHT AREA MAP

MISSION LOCATION DETAILS

ROLE	LATITUDE	LONGITUDE
MODEL	56° 36' 27.55" N 56.608	111° 20' 4.46" W -111.335
Pilot		
Payload Op.		
Observer		

Airspace Classification

MISSION LOCATION SURVEY

AIRSPACE MAP

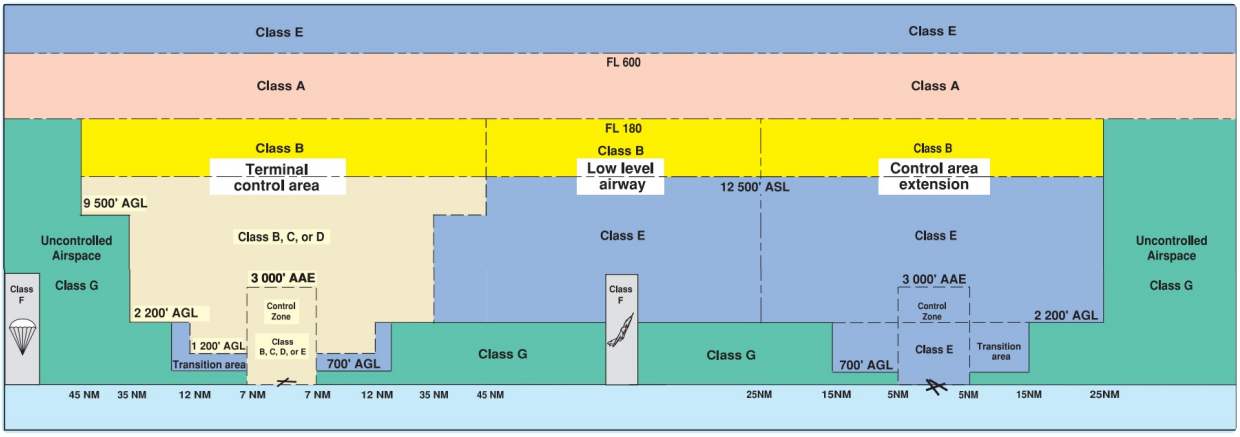

OVERLYING AIRSPACES

Class	Name	Floor	Ceiling
C	Fort McMurray, AB [CZ]	SFC	3000GND
E	Fort McMurray, AB [TA]	700AGL	18000MSL
E	Fort McMurray, AB Low Level Control Area a) [CAE]	3500MSL	12500MSL

NEAREST AERODROMES & DISTANCE FROM OPERATION

FORT MCMURRAY (CYMM - AERODROME - Cert)	Lat: 56.653	Long: -111.223	7.56KM	4.082NM	NE
Operator: FORT MCMURRAY APRT AUTHORITY: PHONE: 780-793-8970, POST: UNKNOWN **FIR Contact:** 780-890-8397					
NORTHERN LIGHTS REGIONAL HEALTH CENTRE (CNO9 - HELIPORT - Cert)	Lat: 56.717	Long: -111.36	11.324KM	6.114NM	N
Operator: ALBERTA HEALTH SERVICES: PHONE: 780-791-6161, POST: UNKNOWN **FIR Contact:** 780-890-8397					
FORT MCMURRAY (CES7 - WATERDROME - Reg)	Lat: 56.733	Long: -111.377	13.232KM	7.145NM	N
Operator: MCMURRAY AVIATION: PHONE: 780-791-2182, POST: UNKNOWN **FIR Contact:** 780-890-8397					

FORT McMURRAY AB CYMM

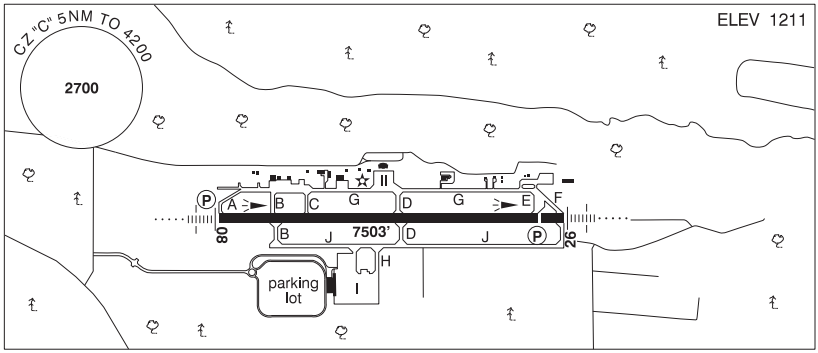

REF	N56 39 12 W111 13 24 7SE 15°E (2012) UTC-7(6) Elev 1211´ A5023 LO1 HI2 HI3 CAP
OPR	Fort McMurray Aprt Authority 780-793-8970 Cert Ldg fees
PF	A-1,2,3,6,7 C-4,5
FLT PLN	
FIC	Edmonton 866-WXBRIEF (Toll free within Canada) or 866-541-4102 (Toll free within Canada & USA)
ACC	Edmonton IFR 888-358-7526
WX	METAR AUTO H24 (see COMM) WxCam TAF H24, issue times: 01, 07, 13, 19Z.
SERVICES	Call out chg for after hrs svcs. Ramp fees 24 hrs.
FUEL	100LL, JA-1 (FSII avbl)
OIL	All
S	1,2,3,4,5,6,7
ARFF	DESIGNATED CAT 6 1245-0815Z‡, O/T call out chg PN, outside CAT 6 hrs PPR for acft 20 seats & abv, exc for diversions or as an altn A/D
SUP FL	D & A-ice
PVT ADV	Executive Flight Centre 123.0 780-791-5551
MIL CON	Executive Flight Centre Fuel Services Ltd 780-791-5551
RWY DATA	Rwy 08(075°)/26(255°) 7503x150 ASPH Thld 26 displ 500'
RWY CERT	Rwy 08 RVR 1200(1/4sm)/Rwy 26 RVR 1200(1/4sm) AGN IV
TWY CERT	Twy: C, G AGN IIIB
TWY	Twy C and G rstd to acft wingspan 118' or less. Twy H uncontrolled
APRON	ATB Apron I: Ltd prkg. 2hr PN for non-sked acft 780-793-8970. All acft shall enter via the W entrance and exit via Twy H. All acft will be marshalled in and push-back is mandatory. ATB apron II: Ltd prkg. 24 hr PN for non-sked acft 780-793-8970. All acft will be marshalled in and push-back is mandatory.
RCR	Opr Win maint 13-06Z‡ O/T 2hr PN cost recovery. CRFI, PCN
LIGHTING	08-AN(TE HI) P2, 26-AN(TE HI) P2 ARCAL-118.1 type K 0545-1315Z‡

FORT McMURRAY AB (Cont'd) CYMM

COMM	
RCO	Yellowknife rdo 118.1 (RAAS) 0545-1315Z‡ (emerg only 867-873-4049) Edmonton rdo 123.55 (FISE) 126.7 (bcst)
ATIS	128.5 1315-0545Z‡
GND	McMurray 121.9 1315-0545Z‡
TWR	McMurray 118.1 236.6 (E) 1315-0545Z‡ (emerg only 780-743-0988)
MF	Yellowknife rdo 118.1 0545-1315Z‡ 5NM 4200 ASL (CAR 602.98)
PAL	Edmonton Ctr 135.7
AWOS	128.5 0545-1315Z‡
NAV	
VOR/DME	YMM 112.0 Ch 57 N56 38 52 W111 07 21 (1205')
DME	YFF 115.6 Ch 103 N56 39 12 W111 20 08 (1306')
ILS	IMM 109.9 (Rwy 26) RVR
PRO	Rgt hand circuits Rwy 08 (CAR 602.96). Transponder MODE C required within the 25 NM Fort McMurray Class E control area extension, the 15 NM Class E transition area & 5 NM control zone. Flt Pln open and close with Edmonton FIC on 123.55 (FISE). Pilots to close VFR flt plans with Edmonton FIC (phone or FISE freq) when practicable or request closure fr ATC. North Oil Sands ATF Area 123.5 north of local CZ, see Fort Mackay VTPC and Section C – Areas With Discrete Air-To-Air Frequencies. **HELI PRO:** Ctc gnd for repositioning and dep instructions.
CAUTION	Do not confuse Twy J with Rwy 08/26.

FORT McMURRAY VFR TERMINAL PROCEDURES CHART

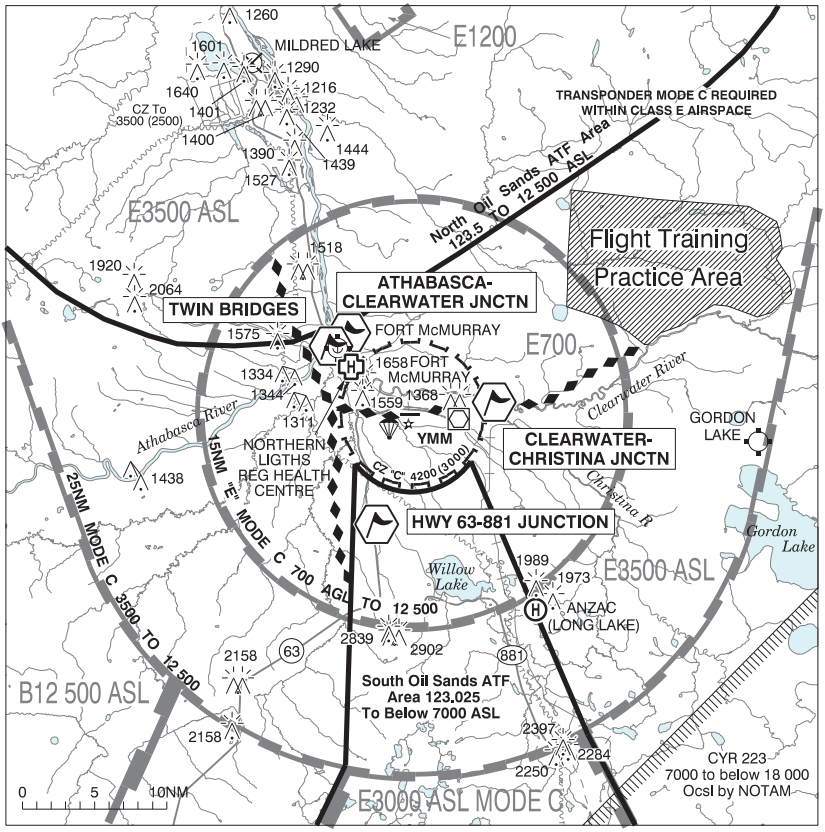

NAME	IDENT	LAT/LONG
ATHABASCA - CLEARWATER JUNCTION	VCABA	N56° 44' 00" W111° 23' 12"
CLEARWATER - CHRISTINA JUNCTION	VCCLW	N56° 39' 54" W111° 03' 06"
HWY 63 - 881 JUNCTION	VCJCT	N56° 31' 30" W111° 18' 06"
TWIN BRIDGES	VCTWB	N56° 43' 54" W111° 23' 36"

FORT McMURRAY / NORTHERN LIGHTS REGIONAL HEALTH CENTRE AB (Heli) CNO9

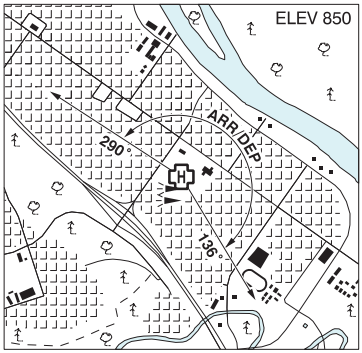

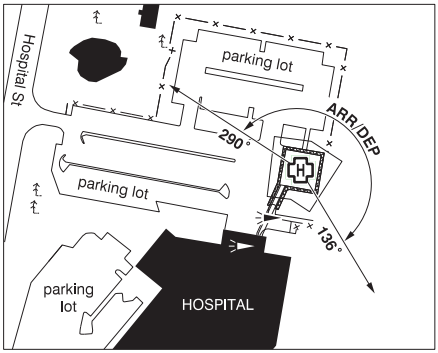

REF	N56 43 01 W111 21 35 Adj 13°E (2023) UTC-7(6) Elev 850' A5023
OPR	Alberta Health Services 780-791-6161 Cert NVIS OPS AUTH PPR
FLT PLN	
FIC	Edmonton 866-WXBRIEF (Toll free within Canada) or 866-541-4102 (Toll free within Canada & USA)
HELI DATA	FATO 82' x 82' non-supporting TLOF 55' x 55' CONC Safety Area 109' x 109' Elevated 17,000 lbs Max heli overall length 54.66' (CAR 602.96)
RCR	Opr
LIGHTING	RY (LO) non-std (see CAUTION) ARCAL-123.2 type J
COMM	
RCO	Yellowknife rdo 118.1 (RAAS) 0545-1315Z‡ (emerg only 867-873-4049) at Fort McMurray A/D 5.9 NM ESE. Edmonton rdo 123.55 (FISE) 126.7 (bcst)
ATIS	128.5 1315-0545Z‡ at Fort McMurray A/D 5.9 NM ESE
TWR	McMurray 118.1 236.6 (E) 1315-0545Z‡ (emerg only 780-743-0988) at Fort McMurray A/D 5.9 NM ESE
PRO	Arr/dep 290° to 136° fr heli (H1) (CAR 602.96). Transponder MODE C required within the 25NM Fort McMurray Class E control area extension, the 15NM Class E transition area and 5NM Class C control zone. Flt pln open and close with Edmonton FIC on 123.55 (FISE). Air tfc advsy freq 123.5 North Oil Sands Area, see Fort MacKay VTPC and Section C – Areas With Discrete Air-To-Air Frequencies.
CAUTION	TLOF edge lights mounted 9' outside of edge marking, non-uniform spacing.

FORT McMURRAY AB CES7

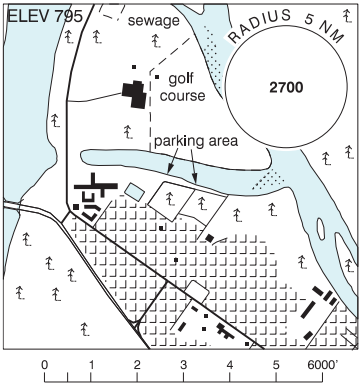

REF	N56 43 58 W111 22 39 Adj NE 15°E (2013) UTC-7(6) Elev 795' A5023
OPR	McMurray Aviation 780-791-2182 Reg
PF	C-1,2,3,4,5,6
FLT PLN	
FIC	Edmonton 866-WXBRIEF (Toll free within Canada) or 866-541-4102 (Toll free within Canada & USA)
SERVICES	Call out chg may be levied
FUEL	100LL (D) Universal Avn Svcs 780-791-9881
OIL	All
S	2
A/D DATA	Snye Bay near Clearwater River/Athabasca River junction. Open water mid May-mid Oct. Depth 6′, current 3 kt. Mud & gravel bottom. Beaches. Area may be used for ski ops dur win months.
COMM	
RCO	Yellowknife rdo 118.1 (RAAS) 0545-1315Z‡ (emerg only 867-873-4049) Edmonton rdo 123.55 (FISE) 126.7 (bcst)
ATIS	128.5 1315-0545Z‡ at land A/D
TWR	McMurray 118.1 236.6 (E) 1315-0545Z‡ (emerg only 780-743-0988) at land A/D
NAV	
VOR/DME	YMM 112.0 Ch 57 N56 38 52 W111 07 21 (1205′)
PRO	Transponder MODE C required within the 25NM Fort McMurray Class E control area extension, the 15NM Class E transition area and 5NM Class C control zone. Flt pln open and close with Edmonton FIC on 123.55 (FISE). Air tfc advsy freq 123.5 North Oil Sands Area. See Fort MacKay VTPC and Section C – Areas With Discrete Air-To-Air Frequencies.
CAUTION	Floating logs at hi water in June. Clearwater River hazardous dur low water season. Athabasca River to be avoided if possible due to rocks. Sand banks & traffic lights on dike road at W end of Snye Bay near Athabasca River. Sand banks always shifting fr year to year.

FORT NELSON (PARKER LAKE) BC CER9

REF	N58 50 W122 54 6WNW 20°E (2013) UTC-8 Elev 1255′ A5022 A5099
OPR	Liard Air Ltd 250-776-3481 Reg PPR
PF	D-1,2,3,4,5,6
FLT PLN	
FIC	Edmonton 866-WXBRIEF (Toll free within Canada) or 866-541-4102 (Toll free within Canada & USA)
SERVICES	
S	5
A/D DATA	Open water May-Oct. Site unattended. Depth 4′, soft mud bottom.