# FLIGHT PLAN & SITE SURVEY

Zander Sod Farm Field 6

October 01, 2026

**IMPORTANT NOTICE**

Please ensure you have received all required authorizations prior to flight. This Site Survey was created using RPAS Wilco. The user accepts all responsibility for the accuracy of the information.

Terms & Conditions: rpaswilco.com/#tnc

# Mission Information

ZANDER SOD FARM FIELD 6

## FLIGHT DETAILS

| | |
|---|---|
| Reference No: | **MAAC-361-5846** |
| Project Name: | **BEETON RC FLYERS** |
| Pilot Name: | **MAAC** |
| Pilot Certificate: | |
| Mission Type: | **VLOS** |
| Flight Start: | **October 01, 2026 02:55 AM** |
| Flight End: | **October 01, 2026 03:55 AM** |

## LOCATION DETAILS

| | |
|---|---|
| Flight Address: | **Zander Sod Farm Field 6** |
| Latitude: | **44° 7' 8.40" N ( 44.119 )** |
| Longitude: | **79° 45' 32.40" W ( -79.759 )** |
| Field Elevation: | **692 ft MSL** |
| Altitude / Radius: | **400.0 ft / 926.0 m ( 0.5 nm )** |
| Classification: | **UNCONTROLLED** |
| FIR / Contact: | **CZYZ / 905-676-4509** |

### REPORT CONTENTS

Site Survey • Obstacles (if available) • Nearby Aerodromes • Canadian Aviation Regulations • GFA • Aerodrome Supplements • METAR & TAF • NOTAMs • CFS

# Flight Map & MODEL Details

MISSION LOCATION SURVEY

## FLIGHT AREA MAP

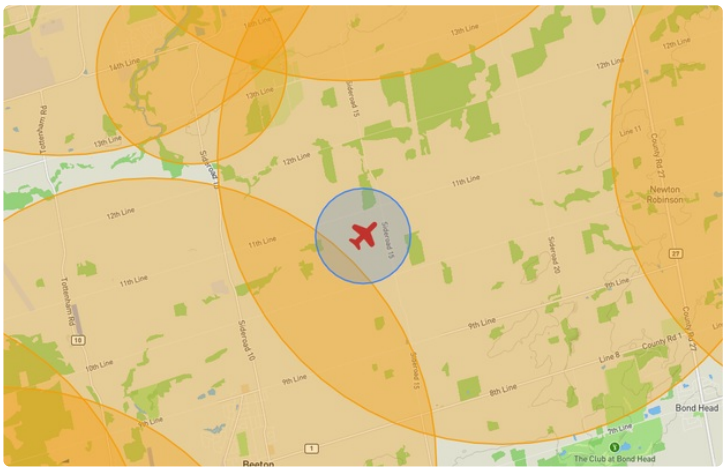


## MISSION LOCATION DETAILS

| ROLE | LATITUDE | LONGITUDE |
|---|---|---|
| MODEL | 44° 7' 8.40" N<br>44.119 | 79° 45' 32.40" W<br>-79.759 |
| Pilot | | |
| Payload Op. | | |
| Observer | | |

# Airspace Classification

MISSION LOCATION SURVEY

## AIRSPACE MAP

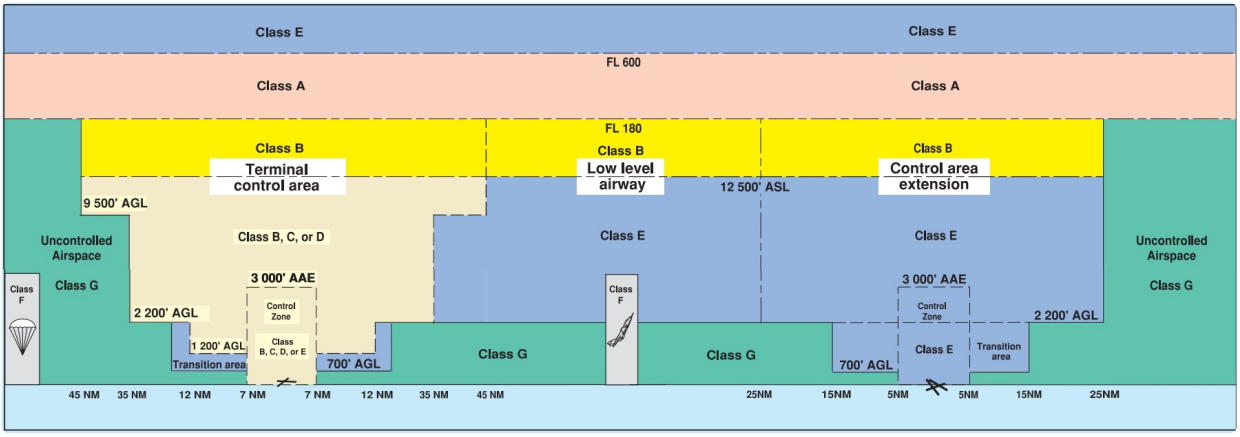


## OVERLYING AIRSPACES

| Class | Name | Floor | Ceiling |
|---|---|---|---|
| E | T614 Fixed RNAV Route | 2200AGL | 12500MSL |
| E | T723 Fixed RNAV Route | 2200AGL | 12500MSL |
| E | T616 Fixed RNAV Route | 2200AGL | 12500MSL |
| E | Southern Ontario Low Level Control Area a) [CAE] | 2500MSL | 6500MSL |
| E | Southern Ontario Low Level Control Area c) [CAE] | 6500MSL | 18000MSL |
| E | Toronto, ON [TSP RQ] | 6500MSL | 12500MSL |

## NEAREST AERODROMES & DISTANCE FROM OPERATION

| | | | | | |
|---|---|---|---|---|---|
| KIRBY FIELD (CKF8 - AERODROME - Reg) | Lat: 44.133 | Long: -79.725 | 2.19KM | 1.183NM | NE |
| **Operator:** G. KIRBY: PHONE: 905-729-0747, POST: UNKNOWN **FIR Contact:** 905-676-4509 | | | | | |
| ALLISTON (CPJ2 - HELIPORT - Reg) | Lat: 44.148 | Long: -79.801 | 3.741KM | 2.02NM | NW |
| **Operator:** USCAN AVIATION SALES LTD.: PHONE: 705-305-9643, POST: UNKNOWN **FIR Contact:** 905-676-4509 | | | | | |
| BEETON FIELD (CBF3 - AERODROME - Reg) | Lat: 44.079 | Long: -79.811 | 5.144KM | 2.778NM | SW |
| **Operator:** TERRY CLELAND: PHONE: 416-999-4037, POST: UNKNOWN **FIR Contact:** 905-676-4509 | | | | | |
| PLATINUM PARK (CRJ2 - AERODROME - Reg) | Lat: 44.196 | Long: -79.763 | 7.685KM | 4.15NM | N |
| **Operator:** ADAM WACHTEL: PHONE: 416-984-6510, POST: UNKNOWN **FIR Contact:** 905-676-4509 | | | | | |
| ALLISTON (CNY4 - AERODROME - Reg) | Lat: 44.183 | Long: -79.833 | 8.366KM | 4.517NM | NW |
| **Operator:** BOB MACKENZIE: PHONE: 705-434-8600, POST: UNKNOWN **FIR Contact:** 905-676-4509 | | | | | |

## COOKSTOWN / KIRBY FIELD ON CKF8

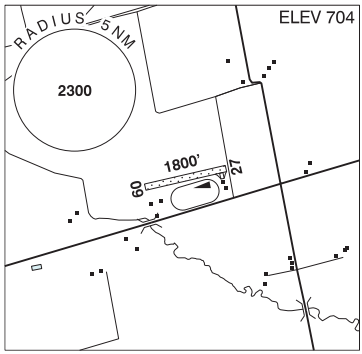


| | |
|---|---|
| **REF** | N44 07 58 W79 43 30 3.2SSW 11ºW<br>UTC-5(4) Elev 704' VTA A5000 |
| **OPR** | G. Kirby 905-729-0747 Reg PPR |
| **PF** | C-1 D-3,5,6 |
| **FLT PLN**<br>**FIC** | London 866-WXBRIEF (Toll free within Canada) or 866-541-4104 (Toll free within Canada & USA) |
| **RWY DATA** | Rwy 09(088º)/27(268º) 1800x75 GRASS |
| **RCR** | Opr No win maint. Rwy may be soft when wet. |
| **COMM**<br>**ATF** | tfc 123.2 5NM 3500 ASL |
| **CAUTION** | Unlgtd twr 900 ASL 1NM E |

## ALLISTON ON (Heli) CPJ2

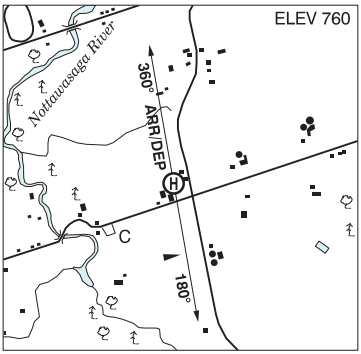


| | |
|---|---|
| **REF** | N44 08 54 W79 48 03 2.3E 10°W<br>UTC-5(4) Elev 760´ VTA A5000 |
| **OPR** | USCAN Aviation Sales Ltd.<br>705-305-9643 Reg PPR |
| **PF** | B-1 C-2,3,4,5,6 |
| **FLT PLN**<br>**FIC** | London 866-WXBRIEF (Toll free within Canada) or 866-541-4104 (Toll free within Canada & USA) |
| **HELI DATA** | FATO 200´ x 200´ GRASS<br>TLOF 33'X19 CONC<br>Max heli overall length 100´ |
| **RCR** | Opr |
| **COMM**<br>**ATF** | tfc 123.2 5NM 3800 ASL excluding area within Borden 5NM MF area |
| **PRO** | Arr/dep 180° & 360° fr heli. Alliston A/D 2.6NM NW. |
| **CAUTION** | Hydro pole 30 AGL aprx 41' S of TLOF. |

## BEETON FIELD ON

CBF3

| | |
|---|---|
| REF | N44 04 45 W79 48 38 1.1W<br>10°W (2020) UTC-5(4) Elev 787'<br>VTA A5000 |
| OPR | Terry Cleland 416-999-4037 Reg<br>PPR |
| PF | C-1,2,3,4,5 |
| FLT PLN<br>FIC | London 866-WXBRIEF (Toll free within Canada) or 866-541-4104 (Toll free within Canada & USA) |
| RWY DATA<br>RCR | Rwy 18/36 2100x100 GRASS<br>Opr No win maint |
| COMM<br>ATF | tfc 123.2 5NM 3800 ASL |

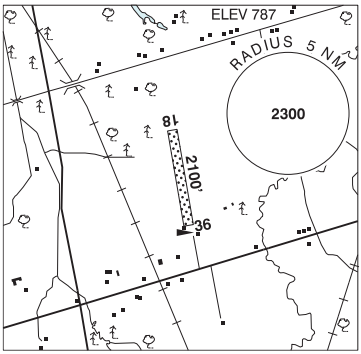

## COOKSTOWN / PLATINUM PARK ON CRJ2

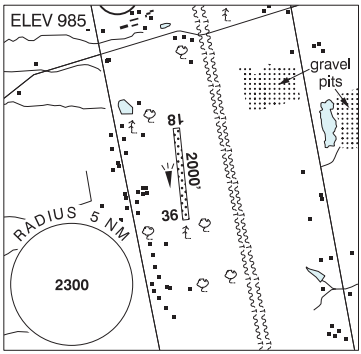


| | |
|---|---|
| **REF** | N44 11 47 W79 45 47 2.7WNW 10ºW (2024) UTC-5(4) Elev 985' A1900 A5000 |
| **OPR** | Adam Wachtel 416-984-6510 Reg PPR |
| **PF** | C-2,3,4,5,7 D-1,6,8 |
| **FLT PLN** | |
| **FIC** | London 866-WXBRIEF (Toll free within Canada) or 866-541-4104 (Toll free within Canada & USA) |
| **RWY DATA** | Rwy 18(184º)/36(004º) 2000x75 GRASS |
| **RCR** | Opr |
| **COMM** | |
| **ATF** | tfc 123.2 5NM 4000 ASL exc area within Borden 5NM MF area |
| **PRO** | Rgt hand circuits Rwy 18 (CAR 602.96) |
| **CAUTION** | Unmarked P-lines 80 AGL running N-S E of rwy. Trees 50 AGL S Thld 36. |

## ALLISTON ON CNY4

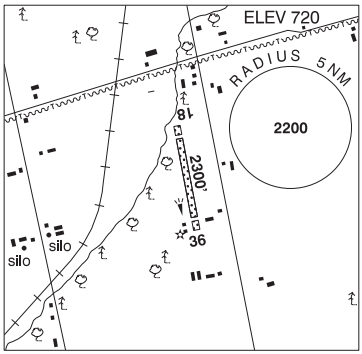


| | |
|---|---|
| REF | N44 11 W79 50 1.3NE 10°W<br>UTC-5(4) Elev 720´ VTA A5000 |
| OPR | Bob Mackenzie 705-434-8600 Reg PN |
| PF | B-1 C-2,3,4,5,6 |
| FLT PLN<br>FIC | London 866-WXBRIEF (Toll free within Canada) or 866-541-4104 (Toll free within Canada & USA) |
| SERVICES<br>S | 4,5 |
| RWY DATA<br>RCR | Rwy 18/36 2300x50 GRASS/SNOW<br>Thld 18 displ 200´ & Thld 36 displ 200´<br>Opr Rwy may be soft in spring. |
| LIGHTING | 18-(LO), 36-(LO) O/R 1900´ only PPR Opr |
| COMM<br>ATF | tfc 123.2 5NM 3700 ASL excluding area within Borden 5NM MF area |
| CAUTION | Marked P-lines 45 AGL aprx 1000´ fr Thld 18. Ditch aprx 6´ deep at thld Rwy 18. Trees 30 AGL either side Thld 18, 100´ fr rwy centreline. Bldg 40 AGL on apch Rwy 36 aprx 1400´ fr Thld 36. |