FLIGHT PLAN & SITE SURVEY

SCRCMC

October 31, 2026

IMPORTANT NOTICE

Please ensure you have received all required authorizations prior to flight. This Site Survey was created using RPAS Wilco. The user accepts all responsibility for the accuracy of the information.

Terms & Conditions: rpaswilco.com/#tnc

Generated by **RPAS Wilco**

Mission Information

SCRCMC

FLIGHT DETAILS

Reference No:	**MAAC-44-3912**
Project Name:	**STAMPEDE CITY RADIO CONTROL MODEL CLUB**
Pilot Name:	**MAAC**
Pilot Certificate:	
Mission Type:	**VLOS**
Flight Start:	**October 31, 2026 12:28 PM**
Flight End:	**October 31, 2026 01:28 PM**

LOCATION DETAILS

Flight Address:	**SCRCMC**
Latitude:	**50° 56' 7.00" N (50.935)**
Longitude:	**113° 50' 38.80" W (-113.844)**
Field Elevation:	**3356 ft MSL**
Altitude / Radius:	**400.0 ft / 926 m (0.5 nm)**
Classification:	**UNCONTROLLED**
FIR / Contact:	**CZEG / 780-890-8397**

REPORT CONTENTS

Site Survey • Obstacles (if available) • Nearby Aerodromes • Canadian Aviation Regulations • GFA • Aerodrome Supplements • METAR & TAF • NOTAMs • CFS

Flight Map & MODEL Details

MISSION LOCATION SURVEY

FLIGHT AREA MAP

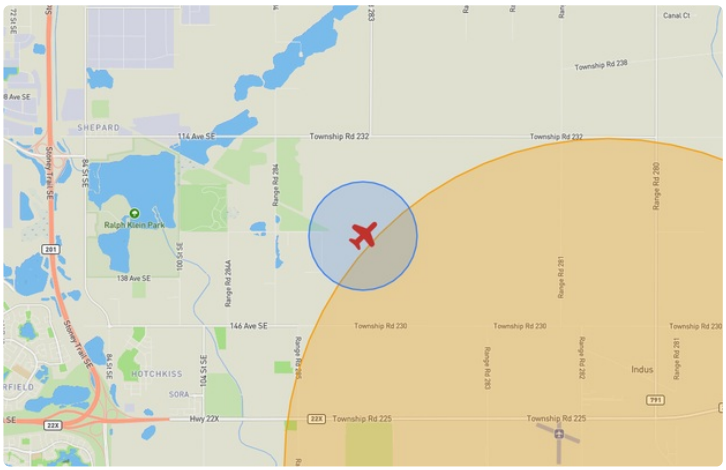

MISSION LOCATION DETAILS

ROLE	LATITUDE	LONGITUDE
MODEL	50° 56' 7.00" N 50.935	113° 50' 38.80" W -113.844
Pilot		
Payload Op.		
Observer		

Airspace Classification

MISSION LOCATION SURVEY

AIRSPACE MAP

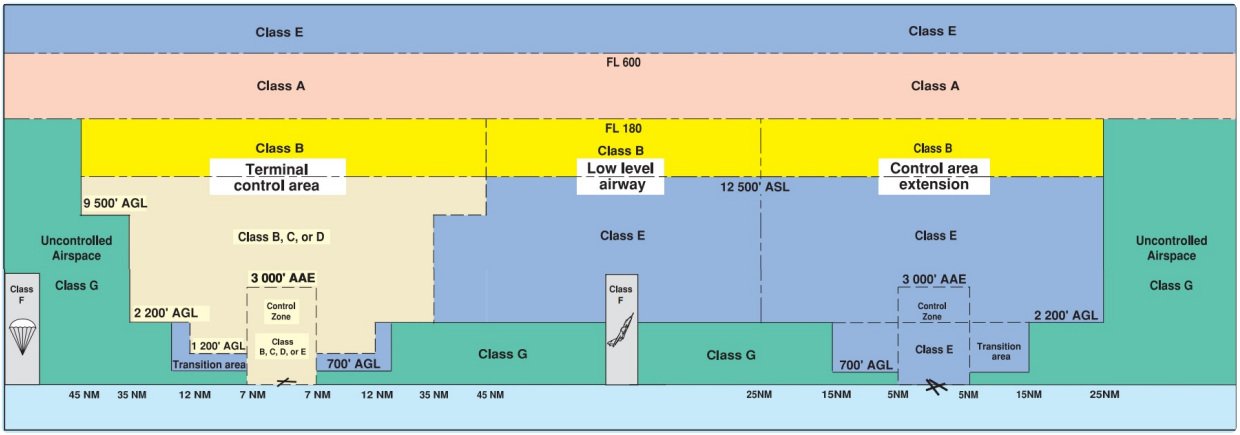

OVERLYING AIRSPACES

Class	Name	Floor	Ceiling
E	T727 Fixed RNAV Route	2200AGL	12500MSL
C	Calgary, AB d) [TCA]	4800AGL	18000MSL
C	Calgary, AB c) [TCA]	5500AGL	8000MSL
E	Calgary, AB a) [CAE]	5800MSL	18000MSL
C	Calgary, AB b) [TCA]	8000MSL	12500MSL

NEAREST AERODROMES & DISTANCE FROM OPERATION

WINTERS AIRE PARK (CFY4 - AERODROME - Reg)	Lat: 50.905	Long: -113.796	3.82KM	2.063NM	SE
Operator: BLUE YONDER AVIATION: PHONE: 403-936-5767, POST: UNKNOWN **FIR Contact:** 780-890-8397					
BLUE-CON (CBC6 - HELIPORT - Cert)	Lat: 50.997	Long: -113.894	6.766KM	3.653NM	NW
Operator: MATT HAASEN: PHONE: 403-273-1144, POST: 285010 WRANGLER WAY ROCKY VIEW T1X 0K3 **FIR Contact:** 780-890-8397					
CALGARY (EASTLAKE) (CEL9 - HELIPORT - Cert)	Lat: 50.955	Long: -113.973	8.351KM	4.509NM	W
Operator: AL MORRISON: PHONE: 403-540-1125, POST: UNKNOWN **FIR Contact:** 780-890-8397					
SOUTH HEALTH CAMPUS (HOSP) (CSH3 - HELIPORT - Cert)	Lat: 50.883	Long: -113.952	8.645KM	4.668NM	SW
Operator: ALBERTA HEALTH SERVICES: PHONE: 1-888-999-3770, POST: UNKNOWN **FIR Contact:** 780-890-8397					
SOUTH CALGARY (CEH4 - AERODROME - Reg)	Lat: 50.822	Long: -113.824	11.754KM	6.347NM	S
Operator: CORDILLERA PETROLEUM OF CANADA LTD: PHONE: 403-243-5326, POST: UNKNOWN **FIR Contact:** 780-890-8397					

INDUS / WINTERS AIRE PARK AB CFY4

REF	N50 54 18 W113 47 47 1SW 15°E (2012) UTC-7(6) Elev 3370´ VTA A5005
OPR	Blue Yonder Avn 403-936-5767 Reg PPR
PF	B-1 D-2,3,4,5,6
FLT PLN **FIC** **ACC**	 Edmonton 866-WXBRIEF (Toll free within Canada) or 866-541-4102 (Toll free within Canada & USA) Edmonton IFR 888-358-7526
SERVICES **FUEL** **S**	 MG-1 1,2
RWY DATA **RCR**	Rwy 09(096°)/27(276°) 2600x75 GRASS Rwy 16(165°)/34(345°) 2600x75 GRASS Opr Ltd maint, sfc ruf.
COMM **ATF**	 tfc 123.2 5NM 4800 ASL

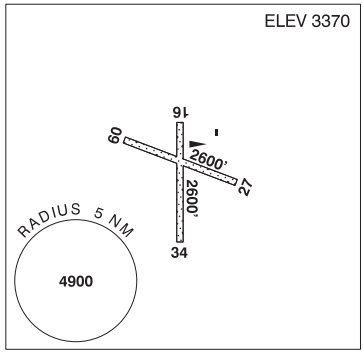

CALGARY / BLUE-CON AB (Heli) CBC6

REF	N50 59 49 W113 53 38 2E 14°E (2014) UTC-7(6) Elev 3440' VTA A5005
OPR	Matt Haasen 403-273-1144 Cert PN
PF	A-1 C-2,3,4,5,6
FLT PLN	
FIC	Edmonton 866-WXBRIEF (Toll free within Canada) or 866-541-4102 (Toll free within Canada & USA)
ACC	Edmonton IFR 888-358-7526
HELI DATA	FATO/TLOF 86' dia CONC Safety Area 87' dia Max heli overall length 42.7'
RCR	Opr Day VFR only
COMM	
VFR ADV	119.4
PRO	Arr/dep 239° to 254° and 175° to 194° fr heli, slope 6% (H3).
CAUTION	P-line oriented N-S adj E heli. Poles and wires are day marked in the vic of heli.

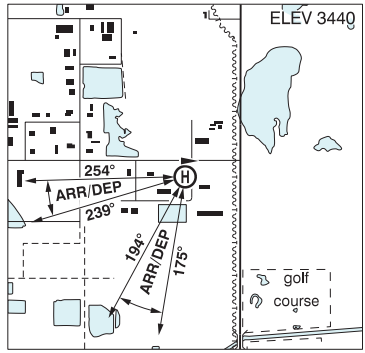

CALGARY (EASTLAKE) AB (Heli) CEL9

REF	N50 57 18 W113 58 22 Adj 15°E (2013) UTC-7(6) Elev 3418' VTA A5005
OPR	AI Morrison 403-540-1125 Cert PPR
PF	A-1 C-2,3,4,5,6
FLT PLN	
FIC	Edmonton 866-WXBRIEF (Toll free within Canada) or 866-541-4102 (Toll free within Canada & USA)
ACC	Edmonton IFR 888-358-7526
HELI DATA	FATO 54' x 54' non-supporting TLOF 45' x 45' CONC Safety Area 85' x 85' 5,000 lbs Elevated/rooftop heli
RCR	Opr 14-03Z‡
LIGHTING	RF(LO)
COMM	
VFR ADV	119.4
PRO	Arr/dep 075° to 120° fr heli, slope 16% (H3), day/night use. Avoid Calgary Animal Shelter Adj NE
CAUTION	P-line W of heli along N-S road. Lgtd twr 3890 ASL (465 AGL) 0.7NM SSE.

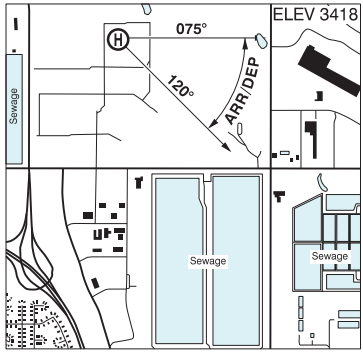

CALGARY VFR TERMINAL PROCEDURES CHART

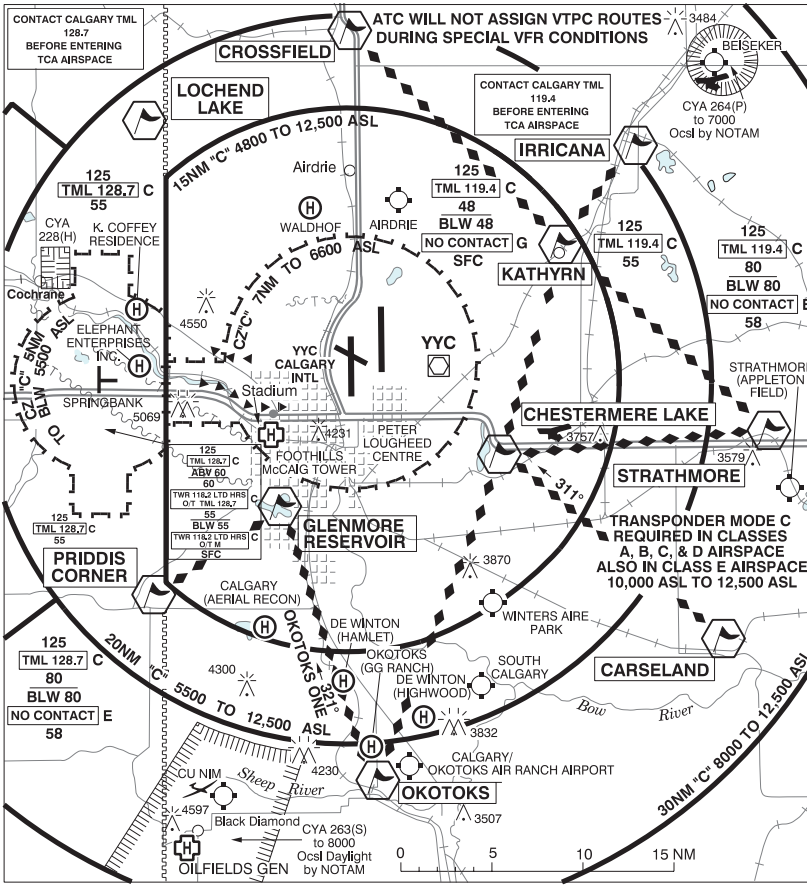

NAME	IDENT	LAT/LONG
CARSELAND	VCCRL	N50° 51' 15" W113° 28' 00"
CHESTERMERE LAKE	VCCMR	N51° 01' 30" W113° 49' 00"
CROSSFIELD	VCCRF	N51° 26' 00" W114° 02' 00"
GLENMORE RESERVOIR	VCGLM	N50° 59' 00" W114° 07' 30"
IRRICANA	VCIRR	N51° 19' 24" W113° 36' 12"
KATHYRN	VCKTH	N51° 13' 00" W113° 42' 00"
LOCHEND LAKE	VCLEL	N51° 20' 00" W114° 19' 12"
OKOTOKS	VCOKO	N50° 43' 30" W113° 58' 30"
PRIDDIS CORNER	VCPDS	N50° 53' 30" W114° 17' 45"
STRATHMORE	VCSRM	N51° 02' 30" W113° 23' 30"

CALGARY / SOUTH HEALTH CAMPUS (HOSP) AB (Heli) CSH3

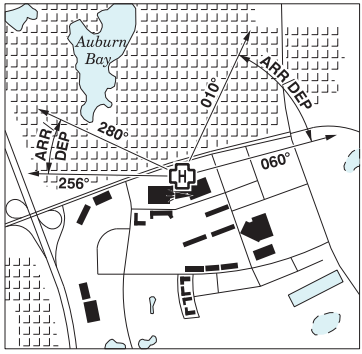

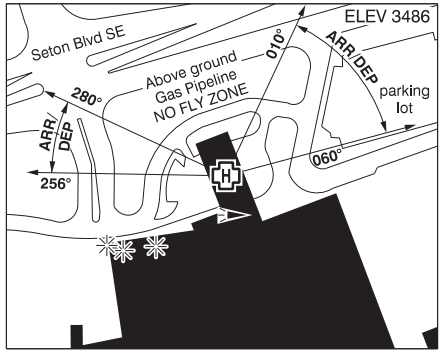

REF	N50 52 58 W113 57 07 11SE 15°E (2013) UTC-7(6) Elev 3486' VTA A5005
OPR	Alberta Health Services 1-888-999-3770 Cert NVIS OPS AUTH PPR
PF	A-1,4 C-2,3,5,6
FLT PLN	
FIC	Edmonton 866-WXBRIEF (Toll free within Canada) or 866-541-4102 (Toll free within Canada & USA)
ACC	Edmonton IFR 888-358-7526
HELI DATA	FATO 86' dia non-supporting TLOF 57' x 57' CONC elevated rooftop, 18,000 lbs Safety Area 115' dia Max heli overall length 57.4' (CAR 602.96)
RCR	Opr
LIGHTING	RY(ME) PN
COMM	
VFR ADV	119.4
PRO	Arr/dep 010° to 060° and 256° to 280° fr heli, (H1) (CAR 602.96) Do not overfly abv-gnd gas pipeline (see sketch).
CAUTION	Lgtd elevator 72' S of heli. Multiple light poles N of heli.

DE WINTON / SOUTH CALGARY AB CEH4

REF	N50 49 19 W113 49 28 7E 15°E (2012) UTC-7(6) Elev 3355´ VTA A5005
OPR	Cordillera Petroleum of Canada Ltd 403-243-5326 Reg PPR
PF	D-1,2,3,4,5,6
FLT PLN	
FIC	Edmonton 866-WXBRIEF (Toll free within Canada) or 866-541-4102 (Toll free within Canada & USA)
ACC	Edmonton IFR 888-358-7526
RWY DATA	Rwy 10/28 3015x150 asphalt Rwy 16/34 2931x150 asphalt
RCR	Opr No win maint
COMM	
ATF	UNICOM ltd hrs O/T tfc 122.8 5NM 6400 ASL
CAUTION	Rwy 10/28 and 16/34 sfcs deteriorating.

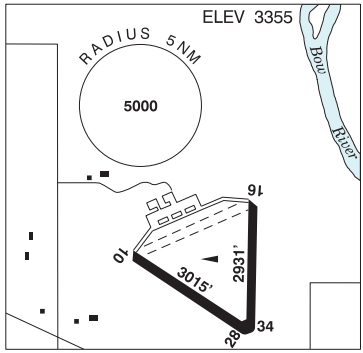

CALGARY VFR TERMINAL PROCEDURES CHART

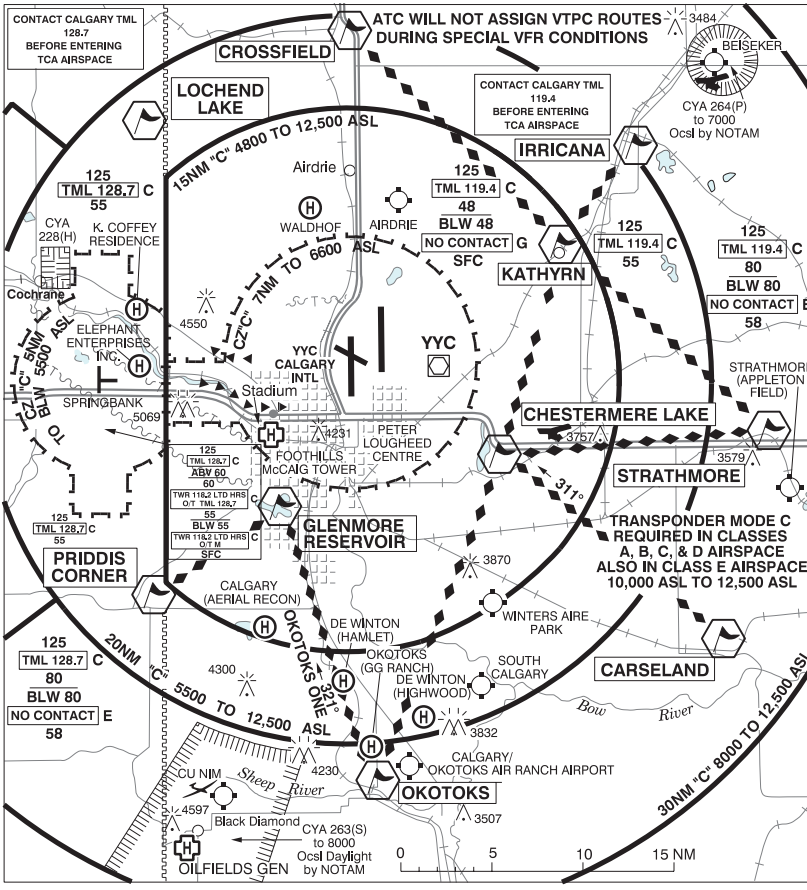

NAME	IDENT	LAT/LONG
CARSELAND	VCCRL	N50° 51' 15" W113° 28' 00"
CHESTERMERE LAKE	VCCMR	N51° 01' 30" W113° 49' 00"
CROSSFIELD	VCCRF	N51° 26' 00" W114° 02' 00"
GLENMORE RESERVOIR	VCGLM	N50° 59' 00" W114° 07' 30"
IRRICANA	VCIRR	N51° 19' 24" W113° 36' 12"
KATHYRN	VCKTH	N51° 13' 00" W113° 42' 00"
LOCHEND LAKE	VCLEL	N51° 20' 00" W114° 19' 12"
OKOTOKS	VCOKO	N50° 43' 30" W113° 58' 30"
PRIDDIS CORNER	VCPDS	N50° 53' 30" W114° 17' 45"
STRATHMORE	VCSRM	N51° 02' 30" W113° 23' 30"