FLIGHT PLAN & SITE SURVEY

VALLEY MODEL AERONAUTICS FLYING FIELD

October 31, 2026

IMPORTANT NOTICE

Please ensure you have received all required authorizations prior to flight. This Site Survey was created using RPAS Wilco. The user accepts all responsibility for the accuracy of the information.

Terms & Conditions: rpaswilco.com/#tnc

Generated by **RPAS Wilco**

Mission Information

VALLEY MODEL AERONAUTICS FLYING FIELD

FLIGHT DETAILS

Reference No:	**MAAC-46-3914**
Project Name:	**VALLEY MODEL AERONAUTICS CLUB**
Pilot Name:	**MAAC**
Pilot Certificate:	
Mission Type:	**VLOS**
Flight Start:	**October 31, 2026 12:28 PM**
Flight End:	**October 31, 2026 01:28 PM**

LOCATION DETAILS

Flight Address:	**VALLEY MODEL AERONAUTICS FLYING FIELD**
Latitude:	**53° 19' 3.73" N (53.318)**
Longitude:	**114° 58' 25.27" W (-114.974)**
Field Elevation:	**2680 ft MSL**
Altitude / Radius:	**400.0 ft / 926 m (0.5 nm)**
Classification:	**UNCONTROLLED**
FIR / Contact:	**CZEG / 780-890-8397**

REPORT CONTENTS

Site Survey • Obstacles (if available) • Nearby Aerodromes • Canadian Aviation Regulations • GFA • Aerodrome Supplements • METAR & TAF • NOTAMs • CFS

Flight Map & MODEL Details

MISSION LOCATION SURVEY

FLIGHT AREA MAP

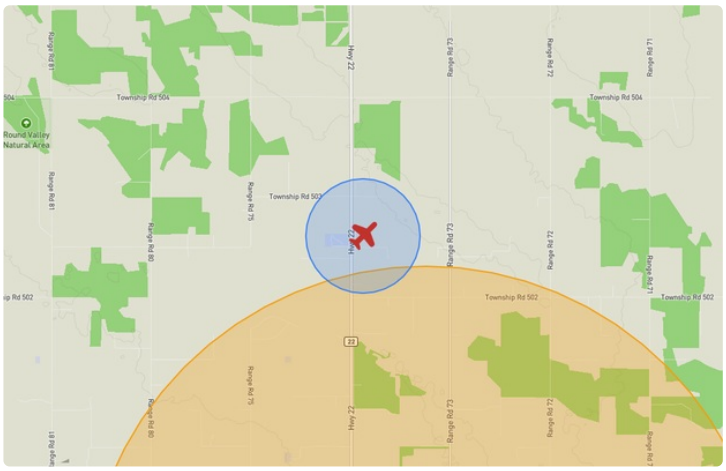

MISSION LOCATION DETAILS

ROLE	LATITUDE	LONGITUDE
MODEL	53° 19' 3.73" N 53.318	114° 58' 25.27" W -114.974
Pilot		
Payload Op.		
Observer		

Airspace Classification

MISSION LOCATION SURVEY

AIRSPACE MAP

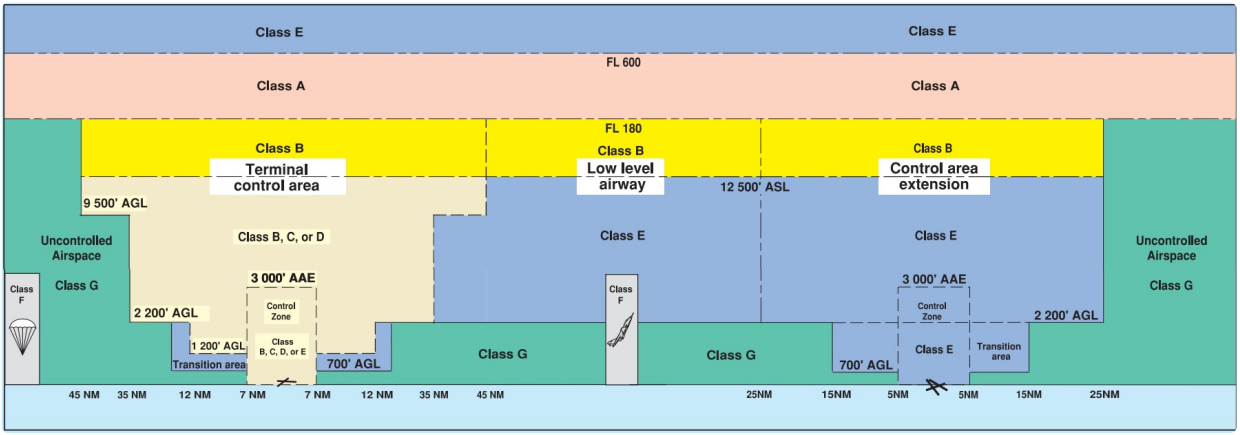

OVERLYING AIRSPACES

Class	Name	Floor	Ceiling
E	T789 Fixed RNAV Route	2200AGL	12500MSL
E	T980 Fixed RNAV Route	2200AGL	12500MSL

NEAREST AERODROMES & DISTANCE FROM OPERATION

DRAYTON VALLEY INDUSTRIAL (CER3 - AERODROME - Reg)	Lat: 53.263	Long: -114.958	5.236KM	2.827NM	S
Operator: PRAA: PHONE: 780-514-8013, PHONE: 866-719-9059, POST: UNKNOWN **FIR Contact:** 780-890-8397					
DRAYTON VALLEY (HOSP AND CARE CENTRE) (CFV9 - HELIPORT - Cert)	Lat: 53.212	Long: -114.971	10.805KM	5.834NM	S
Operator: ALBERTA HEALTH SERVICES: PHONE: 780-542-5321, POST: UNKNOWN **FIR Contact:** 780-890-8397					

DRAYTON VALLEY INDUSTRIAL AB

CER3

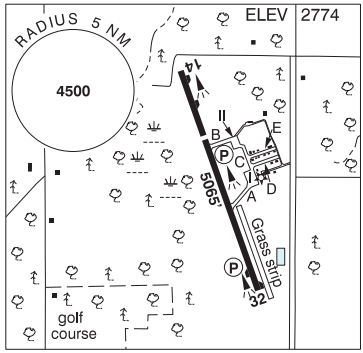

REF	N53 15 48 W114 57 31 2.5NE 16°E (2012) UTC-7(6) Elev 2774' A5014 A5015 LO2 CAP
OPR	PRAA 780-514-8013 or 866-719-9059 Reg
PF	B-1 C-2,3,4,5,6
FLT PLN	
FIC	Edmonton 866-WXBRIEF (Toll free within Canada) or 866-541-4102 (Toll free within Canada & USA)
ACC	Edmonton IFR 888-358-7526
SERVICES	
FUEL	100LL self serve Pembina Regional Aerodrome Association 780-514-8013
S	1,2,4,5,6
RWY DATA	Rwy 14(144°)/32(324°) 5065x75 ASPH Rwy 14 down 0.39% Thld 14 displ 1492' AGN II
RCR	Opr Ltd maint
LIGHTING	14-(TE ME) P1, 32-(TE ME) P1 ARCAL-122.8 type K
COMM	
ATF	UNICOM ltd hrs O/T tfc 122.8 5NM 5800 ASL
CAUTION	Acft on opposite ends of rwy may not be visible to each other. Wild animals may stray onto rwy. RPAS activity 3.3 NM NNW of A/D max 400 AGL. Grass tkof/ldg area 2130'x50' adj E Rwy 14/32, SE of Twy A. May be soft when wet. No win maint.

DRAYTON VALLEY (HOSP & CARE CENTRE) AB (Heli) CFV9

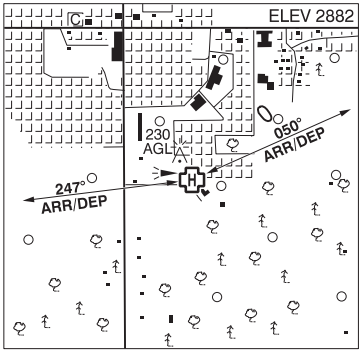

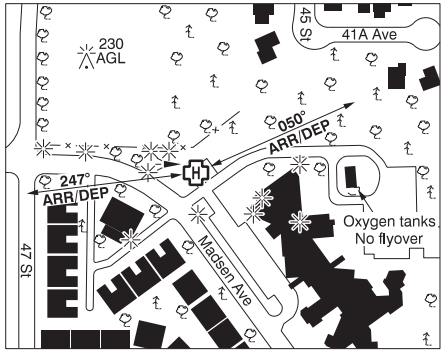

REF	N53 12 44 W114 58 15 16°E (2013) UTC-7(6) Elev 2882´ A5014 A5015
OPR	Alberta Health Services 780-542-5321 Cert NVIS OPS AUTH PPR
PF	C-1,2,3,4,5,6
FLT PLN	
FIC	Edmonton 866-WXBRIEF (Toll free within Canada) or 866-541-4102 (Toll free within Canada & USA)
ACC	Edmonton IFR 888-358-7526
WX	ALTIMETER ltd hrs (see COMM)
HELI DATA	FATO 86’ dia non-supporting TLOF 57’ dia CONC Safety Area 115’ dia Elevated Max heli weight 17,000 lbs, Max heli overall length 57.4' (CAR 602.96)
LIGHTING	RY(LO) PN
COMM	
ATF	UNICOM (AU) ltd hrs O/T tfc 122.8 5NM centered on Drayton Valley Industrial A/D 3.3NM N 5800 ASL
PRO	Arr/dep 050° & 247° fr heli (H1), NVIS rqrd for night use, all flt paths (CAR 602.96)
CAUTION	Antenna twr aprx 366' NW heli 3082 ASL (230 AGL). Lgtd and marked P-lines adj S and W of heli. Lgtd and marked lgt poles 28 AGL E, SE and S of heli.