FLIGHT PLAN & SITE SURVEY

ETONIA FLYING FIELD

October 31, 2026

IMPORTANT NOTICE

Please ensure you have received all required authorizations prior to flight. This Site Survey was created using RPAS Wilco. The user accepts all responsibility for the accuracy of the information.

Terms & Conditions: rpaswilco.com/#tnc

Generated by **RPAS Wilco**

Mission Information

ETONIA FLYING FIELD

FLIGHT DETAILS

Reference No:	**MAAC-70-3961**
Project Name:	**BRANT FLYERS RC**
Pilot Name:	**MAAC**
Pilot Certificate:	
Mission Type:	**VLOS**
Flight Start:	**October 31, 2026 02:29 PM**
Flight End:	**October 31, 2026 03:29 PM**

LOCATION DETAILS

Flight Address:	**ETONIA FLYING FIELD**
Latitude:	**43° 10' 11.13" N (43.17)**
Longitude:	**80° 28' 17.00" W (-80.471)**
Field Elevation:	**879 ft MSL**
Altitude / Radius:	**400.0 ft / 926 m (0.5 nm)**
Classification:	**UNCONTROLLED**
FIR / Contact:	**CZYZ / 905-676-4509**

REPORT CONTENTS

Site Survey • Obstacles (if available) • Nearby Aerodromes • Canadian Aviation Regulations • GFA • Aerodrome Supplements • METAR & TAF • NOTAMs • CFS

Flight Map & MODEL Details

MISSION LOCATION SURVEY

FLIGHT AREA MAP

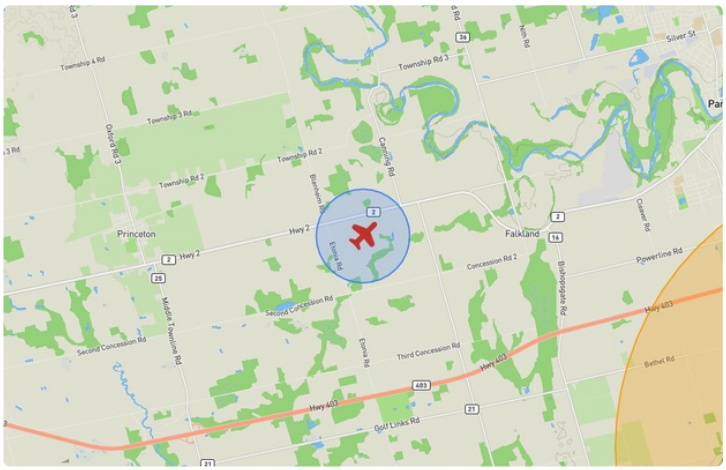

MISSION LOCATION DETAILS

ROLE	LATITUDE	LONGITUDE
MODEL	43° 10' 11.13" N 43.17	80° 28' 17.00" W -80.471
Pilot		
Payload Op.		
Observer		

Airspace Classification

MISSION LOCATION SURVEY

AIRSPACE MAP

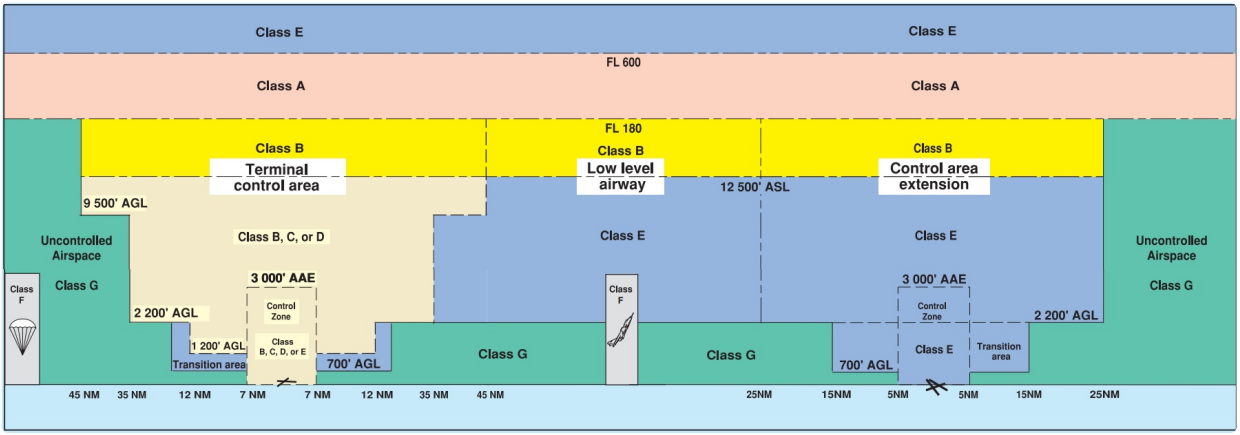

OVERLYING AIRSPACES

Class	Name	Floor	Ceiling
E	T608 Fixed RNAV Route	2200AGL	12500MSL
E	T781 Fixed RNAV Route	2200AGL	12500MSL
E	Southern Ontario Low Level Control Area a) [CAE]	2500MSL	6500MSL
E	Southern Ontario Low Level Control Area c) [CAE]	6500MSL	18000MSL
E	Toronto, ON [TSP RQ]	6500MSL	12500MSL

NEAREST AERODROMES & DISTANCE FROM OPERATION

BRANTFORD (CYFD - AERODROME - Reg)	Lat: 43.132	Long: -80.341	10.416KM	5.624NM	E
Operator: CITY: PHONE: 519-753-1241, PHONE: 519-753-2521, POST: UNKNOWN **FIR Contact:** 905-676-4509					
EAGLE VALLEY PRIVATE AIRFIELD (CAY5 - AERODROME - Reg)	Lat: 43.306	Long: -80.499	14.371KM	7.76NM	N
Operator: GAVIN SARGEANT: PHONE: 519-748-5418, PHONE: 519-748-7480, POST: UNKNOWN **FIR Contact:** 905-676-4509					
PLATTSVILLE (EDWARD'S AIR BASE) (CLB2 - AERODROME - Reg)	Lat: 43.306	Long: -80.548	15.41KM	8.321NM	N
Operator: EDWARD LUBITZ: PHONE: 519-684-7686, POST: UNKNOWN **FIR Contact:** 905-676-4509					
INNERKIP (CNR2 - AERODROME - Reg)	Lat: 43.233	Long: -80.694	18.453KM	9.964NM	W
Operator: LARRY ERNEWEIN: PHONE: 519-469-3874, POST: UNKNOWN **FIR Contact:** 905-676-4509					

BRANTFORD ON CYFD

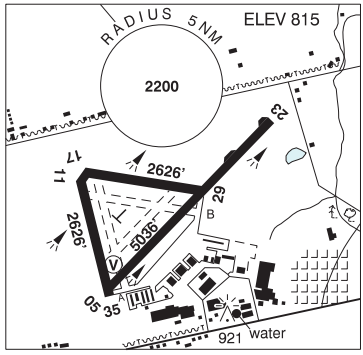

REF	N43 07 57 W80 20 29 4WSW 10°W UTC-5(4) Elev 815´ VTA A5000 LO6 HI5 CAP
OPR	City 519-753-2521/1241 Reg
PF	A-1,7,8 13-22Z‡ A-2 13-19Z‡ C-3,4,5,6
CUST	AOE/15 888-226-7277 PN, 14-22Z‡ Mon-Fri exc hols
FLT PLN	
FIC	London 866-WXBRIEF (Toll free within Canada) or 866-541-4104 (Toll free within Canada & USA)
SERVICES	Svc avbl 13-22Z‡ O/T PN, call out chg.
FUEL	100LL, JA-1 (FSII avbl), SP
OIL	All
S	1,2,3,4,5,6
RWY DATA	Rwy 05(053°)/23(233°) 5036x100 ASPH AGN IIIA Rwy 11(108°)/29(288°) 2626x100 ASPH AGN II Rwy 17(174°)/35(354°) 2626x100 ASPH AGN II
RCR	Opr
LIGHTING	05-AS(TE ME) V1, 23-(TE ME), 11-(TE LO), 29-(TE LO), 17-(TE LO), 35-(TE LO) ARCAL-122.825 type K Rwy 05-23 only. Key mic 7 times for RIL Rwy 05.
COMM	
ATF	UNICOM ltd hrs O/T tfc 122.825 5NM 3800 ASL
PAL	Toronto Ctr 119.7 (Hamilton) May not be receivable on ground
CAUTION	Wildlife/birds in vic.

AYR / EAGLE VALLEY PRIVATE AIRFIELD ON CAY5

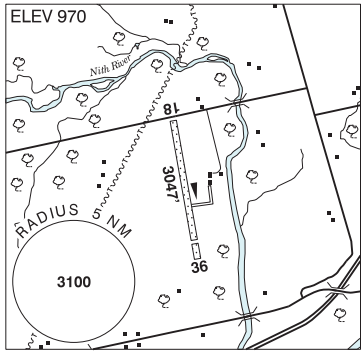

REF	N43 18 21 W80 29 57 2.6NW 10°W UTC-5(4) Elev 970' VTA A5000
OPR	Gavin Sargeant 519-748-5418/7480 Reg PPR
PF	B-1 C-2,3 D-4,5,6
FLT PLN **FIC**	London 866-WXBRIEF (Toll free within Canada) or 866-541-4104 (Toll free within Canada & USA)
RWY DATA	Rwy 18(180°)/36(360°) 3047x90 GRASS Thld 36 displ 324' Rwy 18 down 3%
RCR	Opr No win maint. Rwy may be soft early spring and late fall.
COMM **ATF**	tfc 123.2 5NM 4000 ASL
PRO	Rwy conditions must be confirmed with opr prior to use.
CAUTION	P-line, aprx 50 AGL, 335' N of thld of Rwy 18, marked. Trees on apch to Rwy 36.

PLATTSVILLE (EDWARD'S AIR BASE) ON CLB2

REF	N43 18 21 W80 32 55 3E 10°W UTC-5(4) Elev 980' VTA A5000
OPR	Edward Lubitz 519-684-7686 Reg
PF	B-1 C-2,4,5
FLT PLN **FIC**	London 866-WXBRIEF (Toll free within Canada) or 866-541-4104 (Toll free within Canada & USA)
RWY DATA **RCR**	Rwy 07(066°)/25(246°) 1980x75 GRASS Opr No win maint
COMM **ATF**	tfc 123.2 5NM 4000 ASL
PRO	Std circuit hgt 2000 ASL. Ultralight circuit hgt 1500 ASL.
CAUTION	Gnd drops off 20' at Thld 25. Trees 25 AGL 75' SE of Thld 25. Trees 25 AGL 225' NW Thld 25.

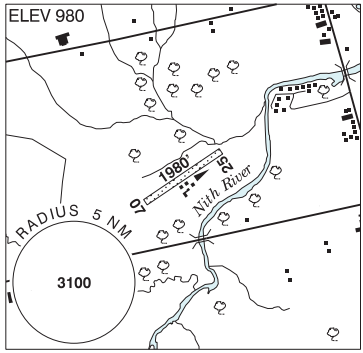

INNERKIP ON CNR2

REF	N43 13 57 W80 41 41 1.4N 9°W (2015) UTC-5(4) Elev 1010' VTA A5000
OPR	Larry Ernewein 519-469-3874 Reg PPR
PF	B-1 C-2,3 D-4,5,6
FLT PLN FIC	London 866-WXBRIEF (Toll free within Canada) or 866-541-4104 (Toll free within Canada & USA)
RWY DATA	Rwy 09(088°)/27(268°) 1844x80 GRASS
RCR	Opr No win maint. Rwy soft when wet.
COMM ATF	tfc 123.2 5NM 4000 ASL
CAUTION	P-line 60 AGL E Thld 27. Trees 50 AGL W Thld 09.

