FLIGHT PLAN & SITE SURVEY

CRANBERRY FIELD

October 31, 2026

IMPORTANT NOTICE

Please ensure you have received all required authorizations prior to flight. This Site Survey was created using RPAS Wilco. The user accepts all responsibility for the accuracy of the information.

Terms & Conditions: rpaswilco.com/#tnc

Generated by **RPAS Wilco**

Mission Information

CRANBERRY FIELD

FLIGHT DETAILS

Reference No:	**MAAC-85-3987**
Project Name:	**NIPISSING MINIATURE AIRCRAFT CLUB**
Pilot Name:	**MAAC**
Pilot Certificate:	
Mission Type:	**VLOS**
Flight Start:	**October 31, 2026 02:30 PM**
Flight End:	**October 31, 2026 03:30 PM**

LOCATION DETAILS

Flight Address:	**CRANBERRY FIELD**
Latitude:	**46° 14' 6.60" N (46.235)**
Longitude:	**79° 23' 51.80" W (-79.398)**
Field Elevation:	**653 ft MSL**
Altitude / Radius:	**400.0 ft / 926 m (0.5 nm)**
Classification:	**UNCONTROLLED**
FIR / Contact:	**CZYZ / 905-676-4509**

REPORT CONTENTS

Site Survey • Obstacles (if available) • Nearby Aerodromes • Canadian Aviation Regulations • GFA • Aerodrome Supplements • METAR & TAF • NOTAMs • CFS

Flight Map & MODEL Details

MISSION LOCATION SURVEY

FLIGHT AREA MAP



MISSION LOCATION DETAILS

ROLE	LATITUDE	LONGITUDE
MODEL	46° 14' 6.60" N 46.235	79° 23' 51.80" W -79.398
Pilot		
Payload Op.		
Observer		

Airspace Classification

MISSION LOCATION SURVEY

AIRSPACE MAP

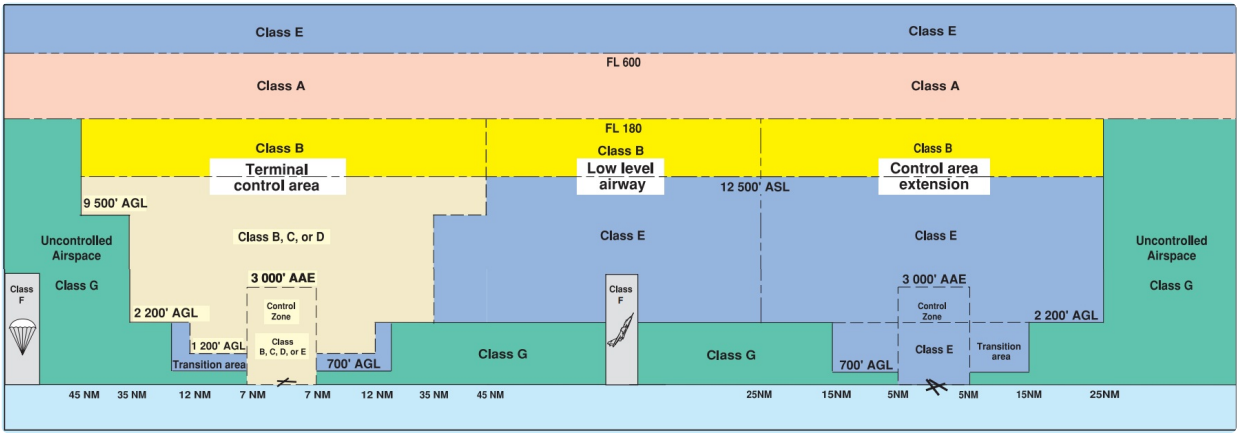

OVERLYING AIRSPACES

Class	Name	Floor	Ceiling
E	T745 Fixed RNAV Route	2200AGL	12500MSL
E	T803 Fixed RNAV Route	2200AGL	12500MSL
E	T820 Fixed RNAV Route	2200AGL	12500MSL
E	T685 Fixed RNAV Route	2200AGL	12500MSL
E	T717 Fixed RNAV Route	2200AGL	12500MSL
E	T744 Fixed RNAV Route	2200AGL	12500MSL
E	North Bay, ON [TA]	2400AGL	18000MSL
E	Southern Ontario Low Level Control Area f) [CAE]	3500MSL	18000MSL

NEAREST AERODROMES & DISTANCE FROM OPERATION

NORTH BAY (CNH7 - WATERDROME - Reg)	Lat: 46.331	Long: -79.401	9.746KM	5.262NM	N
Operator: ARNSTEIN EQUIPMENT RENTALS: PHONE: 705-472-8500, PHONE: 705-498-1447, POST: UNKNOWN **FIR Contact:** 905-676-4509					
LAKE NOSBONSING (CLN5 - WATERDROME - Reg)	Lat: 46.203	Long: -79.24	11.752KM	6.346NM	E
Operator: RON COOKE: PHONE: 705-752-2223, POST: 41 Northwoods Dr., Corbeil, ON P0H 1K0 **FIR Contact:** 905-676-4509					
NORTH BAY (NORTH BAY REGIONAL HEALTH CENTRE) (CNB3 - HELIPORT - Reg)	Lat: 46.335	Long: -79.496	12.456KM	6.726NM	NW
Operator: NORTH BAY REGIONAL HEALTH CENTRE: PHONE: 705-474-8600 +8800, POST: UNKNOWN **FIR Contact:** 905-676-4509					
NORTH BAY (CYYB - AERODROME - Cert)	Lat: 46.364	Long: -79.424	13.5KM	7.289NM	N
Operator: NORTH BAY JACK GARLAND AIRPORT CORPORATION: PHONE: 705-474-3026, POST: UNKNOWN **FIR Contact:** 905-676-4509					
SOUTH BAY (CSB8 - AD - Reg)	Lat: 46.118	Long: -79.536	15.937KM	8.605NM	SW
Operator: DENNIS JOHNSTON: PHONE: 705-493-8866, POST: UNKNOWN **FIR Contact:** 905-676-4509					

NORTH BAY ON CNH7

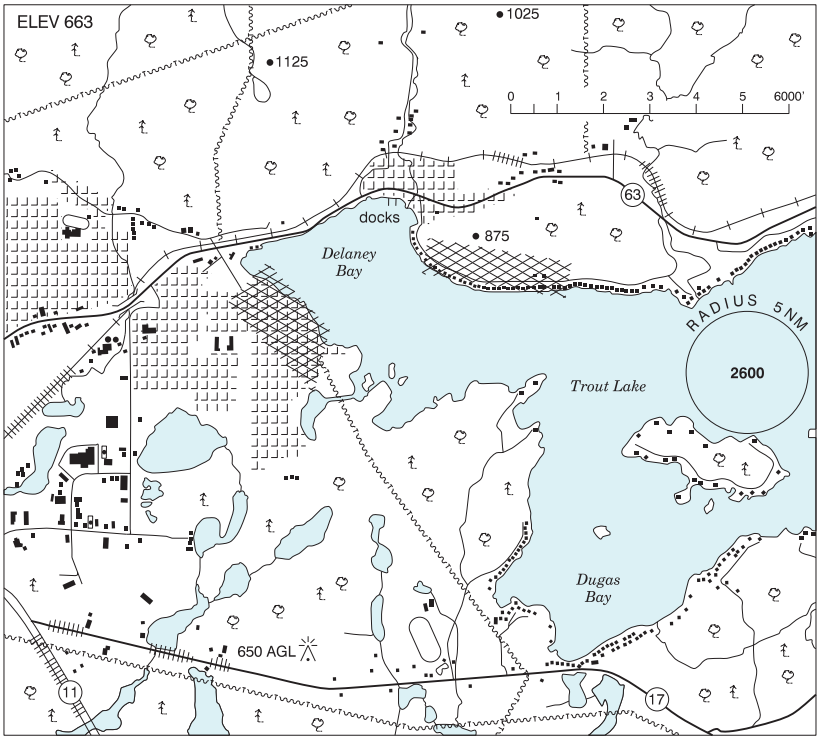

REF	N46 19 52 W79 24 05 Adj NE 12°W UTC-5(4) Elev 663´ A5000 A5001 LO4 LO6 LO7
OPR	Arnstein Equipment Rentals 705-472-8500 or 705-498-1447 Reg PPR
PF	B-1 C-2,3,4,5,6
FLT PLN	
FIC	London 866-WXBRIEF (Toll free within Canada) or 866-541-4104 (Toll free within Canada & USA)
SERVICES	
FUEL	100LL Fuel key lock svc avbl 1 hr PN 705-498-1447/0311 or 705-497-3639/477-8372
OIL	O/R
S	2,3 705-492-4380 or 905-518-8075, 4,5
A/D DATA	Open water May-Nov. Docks & slipway.
COMM	
RCO	London rdo rdo 123.55 (FISE) 126.7 (bcst)
ATIS	124.9 228.2 1130-0330Z‡ at land A/D
RADIO	118.3 236.6 257.2 (E) 1130-0330Z‡ at land A/D
MF	rdo 118.3 1130-0330Z‡ O/T tfc 7NM 5000 ASL around North Bay land A/D 3NM N (CAR 602.98)
NAV	
DME	YYB 115.4 Ch 101 N46 21 35 W79 26 22 (1171′)

NORTH BAY ON (Cont'd) CNH7

PRO	Left & right hand circuits to remain at all times S of Hwy 63 (CAR 602.96). Avoid noise sensitive areas (See A/D sketch)
CAUTION	On tkof watch for acft in land A/D tfc pattern. Pilots should avoid overflight of Natural Gas pumping stn loc 5NM NW. Class "E" CZ to 5000 ASL (3800 AGL) 7NM radius at land A/D. See VFR charts for Class "E" exclusion areas. Disposal area of waste explosives at N46 16 30 W79 25 00 (3NM S of A/D) should be avoided at alt less than 3700 ASL.

NORTH OF SIXTY NT — See OBRE LAKE / NORTH OF SIXTY

NORTH PORT ON — See SEAGRAVE / NORTH PORT

NORWAY HOUSE MB CKY3

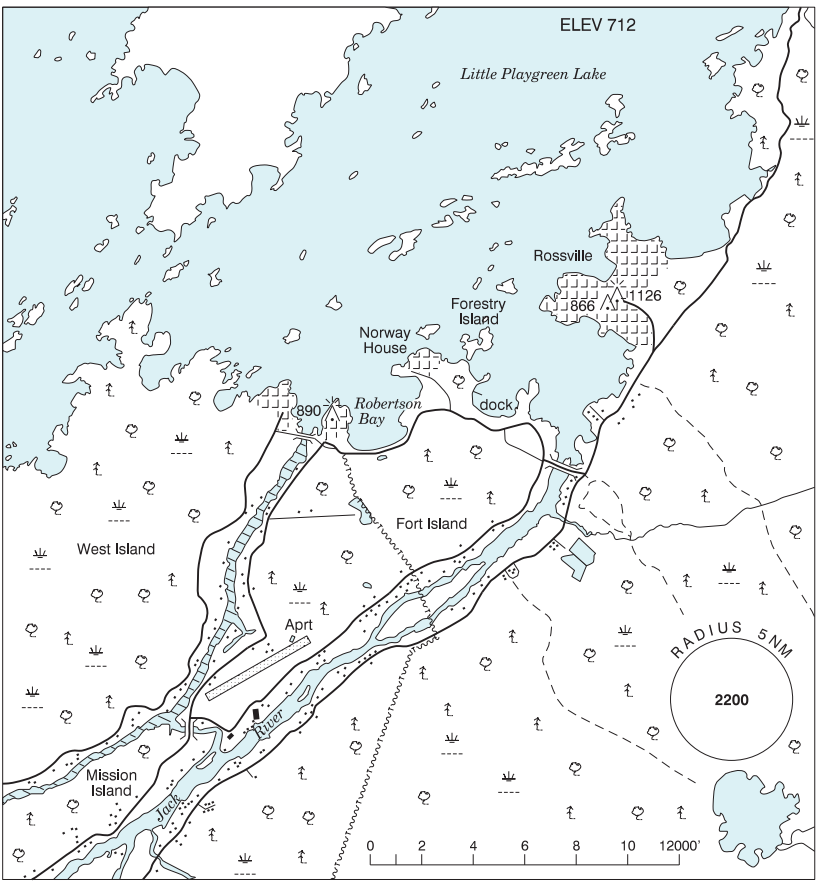

REF	N53 59 14 W97 48 23 Adj 5°E UTC-6(5) Elev 712´ A5016 LO3

ASTORVILLE / LAKE NOSBONSING ON — CLN5

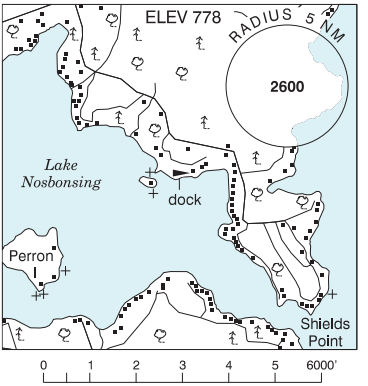

REF	N46 12 10 W79 14 24 1.9ENE 11°W (2017) UTC-5(4) Elev 778' A5000 A5001
OPR	Ron Cooke 705-752-2223 Reg PN
PF	B-1 C-2 D-3,4,5,6
FLT PLN	
FIC	London 866-WXBRIEF (Toll free within Canada) or 866-541-4104 (Toll free within Canada & USA)
SERVICES	
FUEL	100LL Emerg only
OIL	W100, 15W50
A/D DATA	Open water May-Nov
COMM	
ATF	tfc 123.2 5NM 3800ASL
CAUTION	Lgtd twr 1159 ASL (279 AGL) 3.9NM ENE of A/D. 2 unlgtd twrs aprx 1.6NM WSW of A/D.

ATIKOKAN ON — CJH6

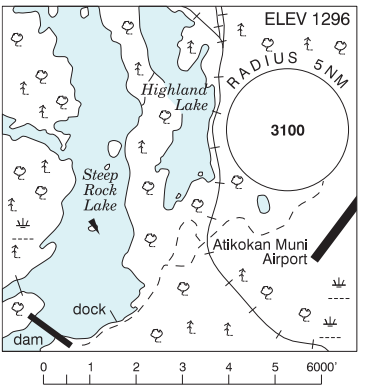

REF	N48 46 W91 40 1WNW 1°W UTC-5 Elev 1296′ A5001 A5008
OPR	Township 807-597-6582 Reg
PF	C-1,2,3,4,5,6
FLT PLN	Pilots to open/close VFR flt plan with London rdo, FISE or by phone
FIC	London 866-WXBRIEF (Toll free within Canada) or 866-541-4104 (Toll free within Canada & USA)
SERVICES	
FUEL	100LL (Muley's Aircraft Maintenance 807-597-4440)
OIL	All
S	2,5
A/D DATA	Open water May-Nov. Depth 4′, sand & clay bottom. Ctc opr, after 22Z ctc 807-597-2135/4440
COMM	
RCO	London rdo 123.275 (FISE) 126.7 (bcst)
MF	tfc 122.3 (no ground station) 5NM centred on Atikokan Muni land A/D 1NM ENE 4500 ASL (CAR 602.98)
UNICOM	122.8
NAV	
NDB	IB 209 (M) N48 49 31 W91 34 39
CAUTION	Land A/D 0.5NM NE.

NORTH BAY (NORTH BAY REGIONAL HEALTH CENTRE) ON (Heli) CNB3

REF	N46 20 05 W79 29 45 2.7NW 12°W UTC-5(4) Elev 715' A5000 A5001
OPR	North Bay Regional Health Centre 705-474-8600 ext 8800 Cert PPR
FLT PLN **FIC**	London 866-WXBRIEF (Toll free within Canada or 866-541-4104 (Toll free within Canada & USA)
HELI DATA	TLOF/FATO 88.6' dia ASPH Safety area 118.1' dia Max heli length 57.5'
RCR	Opr
LIGHTING	RY(LO) RF(FL)

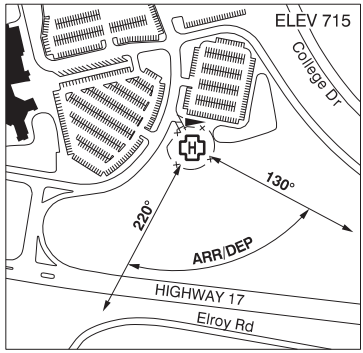

COMM	
RADIO	North Bay 118.3 (E) 1130-0330Z‡ (emerg only 705-472-3270)
RCO	London rdo 123.55 (FISE) 126.7 (bcst)
MF	rdo 118.3 1130-0330Z‡ O/T tfc 7NM (centred on North Bay A/D 3.4NM ENE) 5000 ASL (CAR 602.98)
PRO	Arr/dep btwn 130°-220° fr heli, slope 12% (H2), day/night use. Comm impact btwn heli and FSS due terrain while on heli. Ctc North Bay FSS at 705-472-3270 prior to dep. Resume normal once airborne.
CAUTION	Obst in vic of heli.

NORTH BAY ON CYYB

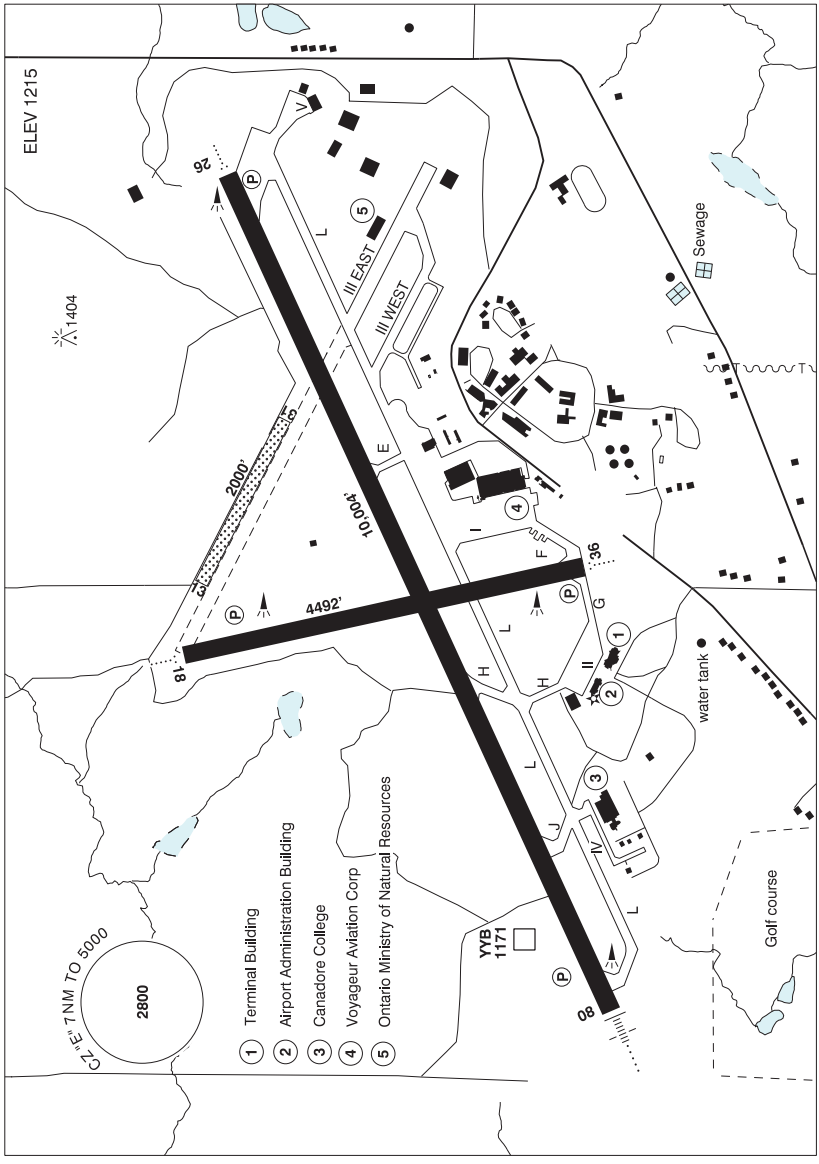

REF	N46 21 50 W79 25 27 4NNE 11°W (2015) UTC-5(4) Elev 1215′ A5000 A5001 LO4 LO6 LO7 HI5 CAP
OPR	North Bay Jack Garland Airport Corporation 705-474-3026 11-02Z‡ O/T 3 hrs PN Cert Ldg fees
PF	A-1,2,3,6,7 C-4,5,8

NORTH BAY ON (Cont'd) CYYB

CUST	AOE/15 888-226-7277 13-21Z‡ Mon-Fri exc hols PN
FLT PLN	When FSS closed, pilots to open/close VFR flt pln with London rdo 123.55 or by phone. Pilots to open/close VFR flt plan with London rdo, FISE or by phone.
FIC	London 866-WXBRIEF (Toll free within Canada) or 866-541-4104 (Toll free within Canada & USA).
WX	METAR 1130-0330Z‡ O/T METAR AUTO (see COMM). TAF H24, issue times: 02, 08, 14 & 20Z. Met brief for mil only. Lcl Met Section CSN 628-6648 ltd hrs. O/T JMC 1-800-WXMETEO (996-3836) or CSN 432-2613 (see COMM). WxCam
SERVICES	Call out chg may be levied for one or more svcs
FUEL	100LL, JA-1 (FSII avbl), HPR (CON I IP JA-1 (FSII avbl))
OIL	All
S	1,2,3,4,5,6
SUP FL	D & A-ice De-icing rstd to Apron II
JASU	10/15
PVT ADV	Voyageur Airport Svcs/World Fuel Services 131.75 705-482-7435 11-02Z‡ Mon-Fri O/T 1 hr PN
MIL CON	Voyageur Airport Services 705-495-4184
RWY DATA	Rwy 08(077°)/26(257°) 10004x150 ASPH Rwy 08 up 0.66% Rwy 18(179°)/36(359°) 4492x148 ASPH Rwy 13(128°)/31(308°) 2000x75 GRASS Rwy 31 down 0.85% rstd to North Bay glider ops May 15-Oct 30 RESA: 18/36 492'
RWY CERT	Rwy 08 RVR 1200(1/4sm)/Rwy 26 RVR 1200(1/4sm) AGN V Rwy 18/36 AGN IV Rwy 13/31 AGN I
TWY	Twy E, F & J no win maint
APRON	Apron I no win maint. Apron I PPR, Voyageur Aviation 705-476-1750 ext 261. Apron II: Main prkg
RCR	Opr CRFI Win maint 1030-0200Z‡ O/T 3 hr PN 705-840-9964 call out chg Nov 12-Apr 11. PCN.
LIGHTING	08-AN(TE HI) P1, 26-AO(TE HI) P1, 18-AO(TE HI) P1, 36-AO(TE HI) P1 ARCAL-118.3 type K all lgt. Apron III West partial RR and apron IV and V RR.
COMM	
RADIO	118.3 PTC avbl (E) 1130-0330Z‡ (emerg only 705-472-3270)
RCO	London 123.55 (FISE) 126.7 (bcst)
ATIS	124.9 1130-0330Z‡
MF	rdo 118.3 1130-0330Z‡ O/T tfc 7NM 5000 ASL (CAR 602.98)
PAL	Toronto Ctr 127.250
AWOS	124.9 0330-1130Z‡
NAV	
DME	YYB 115.4 Ch 101 N46 21 35 W79 26 22 (1171´)
ILS	IYB 110.9 (Rwy 08) RVR Unmonitored when FSS clsd.
PRO	Rgt hand circuits Rwy 18 & 26 (CAR 602.96).
CAUTION	Twr 1400´ 1.8NM SE of thld Rwy 26. Pilots should avoid overflight of Natural gas pumping stn lctd 2.1NM NW. Glider activity at & in vic of aprt Sat, Sun, hols Apr-Jun & Sep-Nov. During win months when FSS closed, aprt maint & snow removal vehicles may be operating on the rwy surface. Ctc all ground vehicles on airport radio when FSS is clsd. During win months ski hill snow making activity 1.5NM SSW of aprt may produce local obscuring & icing phenomena on apch to Rwy 36 or dep from Rwy 18. Extv heli tng activity. Firing range aprx 1NM SSE of Thld 36.

NIPISSING / SOUTH BAY ON

CSB8

REF	N46 07 04 W79 32 11 1.5NNW 11°W (2026) UTC-5(4) Elev 654′ A5000 A5001
OPR	Dennis Johnston 705-493-8866 Reg PPR
FLT PLN FIC	London 866-WXBRIEF (Toll free within Canada) or 866-541-4104 (Toll free within Canada & USA)
A/D DATA	Open water Apr-Oct.
COMM ATF	tfc 122.8 5NM 3700 ASL
CAUTION	Twr 0.1NM S of A/D.

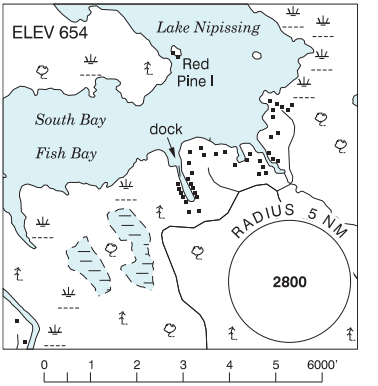

NOBEL / SAWDUST BAY ON

CNT2

REF	N45 24 07 W80 07 33 2.1SW 11°W (2012) UTC-5(4) Elev 580′ A5000
OPR	Jacob Stapleton 705-330-1539 Reg
PF	B-1,3,5 C-2,4,6
FLT PLN FIC	London 866-WXBRIEF (Toll free within Canada) or 866-541-4104 (Toll free within Canada & USA)
SERVICES S	5,6
A/D DATA	Open water May-Oct, 32′ dock, ramp & beach
COMM ATF	tfc 122.8 5NM 2500 ASL
CAUTION	Ocsl hvy boat tfc causing swells & wakes.

