# FLIGHT PLAN & SITE SURVEY

DIANNE & BARRY TRAYNOR

October 31, 2026

**IMPORTANT NOTICE**

Please ensure you have received all required authorizations prior to flight. This Site Survey was created using RPAS Wilco. The user accepts all responsibility for the accuracy of the information.

Terms & Conditions: rpaswilco.com/#tnc

Generated by **RPAS Wilco**

# Mission Information

DIANNE & BARRY TRAYNOR

## FLIGHT DETAILS

| | |
|---|---|
| Reference No: | **MAAC-123-4064** |
| Project Name: | **KAWARTHA LAKES RADIO CONTROL FLYING CLUB INC** |
| Pilot Name: | **MAAC** |
| Pilot Certificate: | |
| Mission Type: | **VLOS** |
| Flight Start: | **October 31, 2026 02:31 PM** |
| Flight End: | **October 31, 2026 03:31 PM** |

## LOCATION DETAILS

| | |
|---|---|
| Flight Address: | **DIANNE & BARRY TRAYNOR** |
| Latitude: | **44° 22' 34.60" N ( 44.376 )** |
| Longitude: | **78° 39' 14.80" W ( -78.654 )** |
| Field Elevation: | **906 ft MSL** |
| Altitude / Radius: | **400.0 ft / 926 m ( 0.5 nm )** |
| Classification: | **UNCONTROLLED** |
| FIR / Contact: | **CZYZ / 905-676-4509** |

**REPORT CONTENTS**

Site Survey • Obstacles (if available) • Nearby Aerodromes • Canadian Aviation Regulations • GFA • Aerodrome Supplements • METAR & TAF • NOTAMs • CFS

# Flight Map & MODEL Details

MISSION LOCATION SURVEY

## FLIGHT AREA MAP

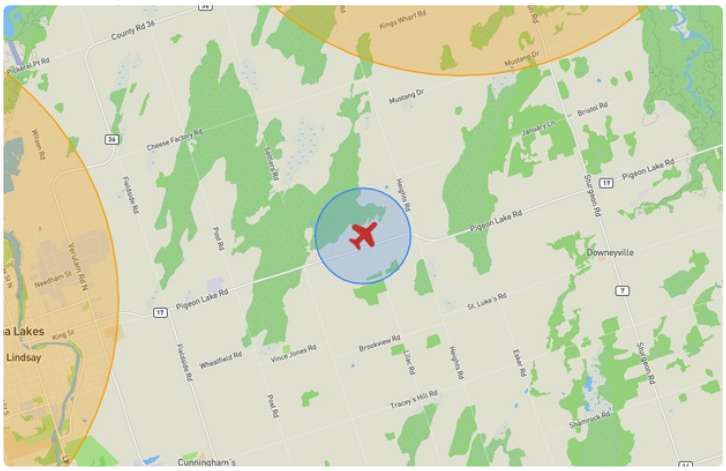


## MISSION LOCATION DETAILS

| ROLE | LATITUDE | LONGITUDE |
|---|---|---|
| MODEL | 44° 22' 34.60" N<br>44.376 | 78° 39' 14.80" W<br>-78.654 |
| Pilot | | |
| Payload Op. | | |
| Observer | | |

# Airspace Classification

MISSION LOCATION SURVEY

## AIRSPACE MAP

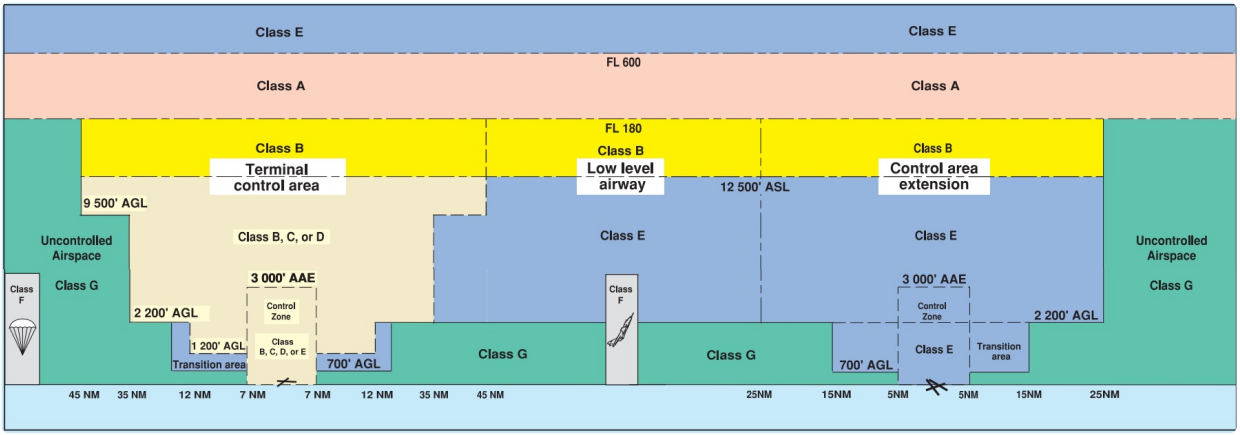


## OVERLYING AIRSPACES

| Class | Name | Floor | Ceiling |
|---|---|---|---|
| E | Peterborough, ON [TA] | 700AGL | 18000MSL |
| E | T614 Fixed RNAV Route | 2200AGL | 12500MSL |
| E | T616 Fixed RNAV Route | 2200AGL | 12500MSL |
| E | Southern Ontario Low Level Control Area a) [CAE] | 2500MSL | 6500MSL |
| E | Southern Ontario Low Level Control Area c) [CAE] | 6500MSL | 18000MSL |
| E | Toronto, ON [TSP RQ] | 6500MSL | 12500MSL |

## NEAREST AERODROMES & DISTANCE FROM OPERATION

| | | | | | |
|---|---|---|---|---|---|
| DUNSFORD (CDU5 - AERODROME - Reg) | Lat: 44.454 | Long: -78.63 | 7.969KM | 4.303NM | N |
| **Operator:** GLENN SNARR: PHONE: 705-772-9496, POST: UNKNOWN **FIR Contact:** 905-676-4509 | | | | | |
| OMEMEE (CME2 - AERODROME - Reg) | Lat: 44.286 | Long: -78.627 | 9.382KM | 5.066NM | S |
| **Operator:** ELLIOT SA: PHONE: 705-928-2430, POST: UNKOWN **FIR Contact:** 905-676-4509 | | | | | |
| KAWARTHA LAKES MUNICIPAL AIRPORT (CNF4 - AERODROME - Reg) | Lat: 44.365 | Long: -78.784 | 9.447KM | 5.101NM | W |
| **Operator:** CITY OF KAWARTHA LAKES MUNICIPAL AIRPORT: PHONE: 705-878-9354, POST: UNKNOWN **FIR Contact:** 905-676-4509 | | | | | |
| ARBOUR AIRFIELD (CAR4 - AERODROME - Reg) | Lat: 44.483 | Long: -78.737 | 12.647KM | 6.829NM | NW |
| **Operator:** NEIL ARBOUR: PHONE: 416-881-0600, POST: UNKNOWN **FIR Contact:** 905-676-4509 | | | | | |
| DUNSFORD SEAPLANE BASE (CDS5 - WATERDROME - Reg) | Lat: 44.502 | Long: -78.618 | 13.342KM | 7.204NM | N |
| **Operator:** CECIL SHAW: PHONE: 705-928-2933, POST: UNKNOWN **FIR Contact:** 905-676-4509 | | | | | |

## DUNSFORD ON CDU5

| | |
|---|---|
| REF | N44 27 17 W78 37 49 Adj E 11°W (2017) UTC-5(4) Elev 900' A5000 |
| OPR | Glenn Snarr 705-772-9496 Reg PPR |
| PF | C-1,2,3 D-4,5,6 |
| FLT PLN<br>FIC | London 866-WXBRIEF (Toll free within Canada) or 866-541-4104 (Toll free within Canada & USA) |
| RWY DATA | Rwy 05(050°)/23(230°) 1165x50 GRASS |
| COMM<br>ATF | tfc 122.8 4NM 4000 ASL |
| CAUTION | Low ultra-light act in 5NM radius. 50' trees at Thld 05. Wildlife in vic of rwy. |

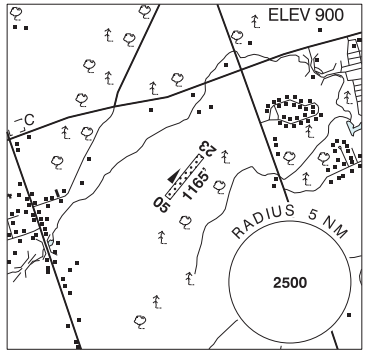

## OMEMEE ON CME2

| | |
|---|---|
| **REF** | N44 17 08 W78 37 39 3.2W 11°W (2015) UTC-5(4) Elev 840' A5000 |
| **OPR** | Elliot SA 705-928-2430 Reg PPR |
| **PF** | B-1 C-2,3,5 D-4,6 |
| **FLT PLN** FIC | London 866-WXBRIEF (Toll free within Canada) or 866-541-4104 (Toll free within Canada and USA) |
| **RWY DATA** RCR | Rwy 12(117°)/30(297°) 1645x50 GRASS<br>Rwy 18(177°)/36(357°) 984x50 GRASS<br>Opr No win maint. Rwy soft and wet in spring. |
| **COMM** ATF | tfc 123.2 3NM 3800 ASL |
| **CAUTION** | Ponds midfield either side of rwys. Unmarked p-lines parallel to Old Mill Road. Hill 100' AAE on W side of Old Mill Road beyond rwy. Wildlife may be present. Wet areas 98-197' E of Thld 12. Suitable for ultra-light acft. Hi terrain reduces operational length of Rwy 36 APAPI. Recreational trail E of Thld 30. |

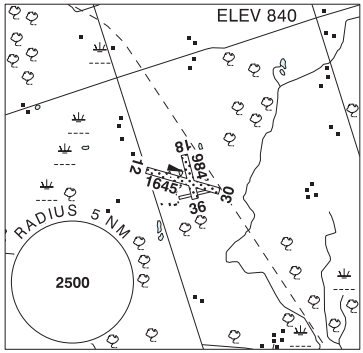

## LINDSAY / KAWARTHA LAKES MUNICIPAL AIRPORT ON CNF4

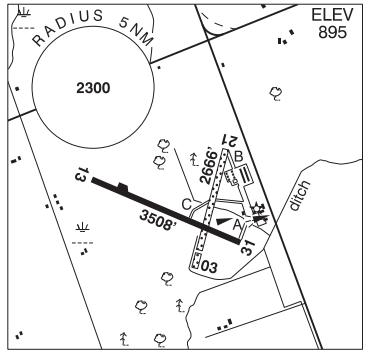


| | |
|---|---|
| **REF** | N44 21 53 W78 47 02 1.1WNW 11°W UTC-5(4) Elev 895´ A5000 LO6 CAP |
| **OPR** | City of Kawartha Lakes Municipal Airport 705-878-9354 Reg |
| **PF** | A-1,2,7,8 C-3,4,5,6 |
| **CUST** | AOE/CAN |
| **FLT PLN** | |
| **FIC** | London 866-WXBRIEF (Toll free within Canada) or 866-541-4104 (Toll free within Canada & USA) |
| **SERVICES** | |
| **FUEL** | 100LL, JA-1, FSll (H24 Cardlock) |
| **OIL** | 15W50, 100 |
| **S** | 1,2,4,5,6 |
| **RWY DATA** | Rwy 13(127°)/31(307°) 3508x75 ASPH AGN I<br>Rwy 03(028°)/21(208°) 2666x50 GRASS Thld 03 displ 365´. |
| **TWY** | Twy B, C: Day use only |
| **RCR** | Opr No win maint rwy 03/21. Rwy soft in spring. |
| **LIGHTING** | 13-(TE LO), 31-(TE LO) ARCAL-122.725 type K |
| **COMM** | |
| **ATF** | UNICOM ltd hrs O/T tfc 122.725 5NM 3900 ASL |
| **ARR** | Toronto Centre 134.25 |
| **DEP** | Toronto Centre 134.25 |
| **PRO** | Rgt hand circuits Rwys 13 & 21 (CAR 602.96). Monitor 122.8 for tfc fr surrounding A/Ds. |
| **CAUTION** | Drainage ditch 10' west of Twy B full length. |

## CAMERON / ARBOUR AIRFIELD ON

CAR4

| | |
|---|---|
| REF | N44 28 59 W78 44 13 3.1NE 11°W (2022) UTC-5(4) Elev 853' A5000 |
| OPR | Neil Arbour 416-881-0600 Reg PPR |
| FLT PLN<br>FIC | London 866-WXBRIEF (Toll free within Canada) or 866-541-4104 (Toll free within Canada & USA) |
| RWY DATA | Rwy 13(127°)/31(307°) 2400x75 ASPH RESA: 13/31 98' |
| RCR | Opr |
| COMM<br>ATF | tfc 123.2 4NM 3900 ASL excluding Lindsay/Kawartha Lakes ATF area |
| CAUTION | P-lines both ends of rwy. |

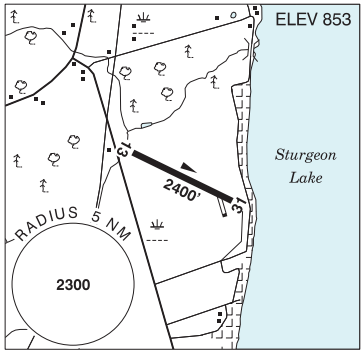

## DRYDEN ON

CJD8

| | |
|---|---|
| REF | N49 46 W92 50 1S 0° UTC-6(5) Elev 1210' A5007 |
| OPR | Dryden Flying Club 807-221-9363 Reg |
| PF | B-1 C-2,3,4,5,6 |
| FLT PLN<br>FIC | Pilots to open/close VFR flt plan with London rdo, FISE or by phone<br>London 866-WXBRIEF (Toll free within Canada) or 866-541-4104 (Toll free within Canada & USA) |
| SERVICES<br>S | 5 |
| A/D DATA | Open water mid May-mid Nov. Ramp & docks. |
| COMM<br>MF | Sioux Lookout rdo 122.1 5NM centred on Dryden Regional land A/D 5.2NM NE 4400 ASL (CAR 602.98) |
| NAV<br>DME | IHD 109.7 Ch 34 N49 50 06 W92 44 58 (1383´) |
| CAUTION | Reef. Floating logs & deadheads. |

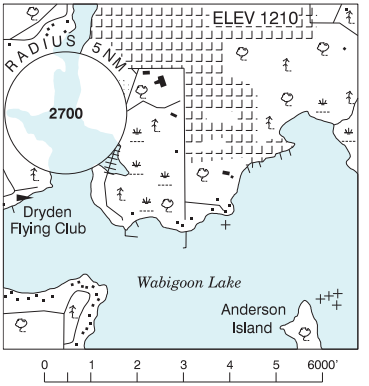


## DUDLEY BAY ON — See LAKE MUSKOKA / DUDLEY BAY

## DUNSFORD SEAPLANE BASE ON

CDS5

| | |
|---|---|
| REF | N44 30 07 W78 37 05 3.2NNE 11°W (2020) UTC-5(4) Elev 812' A5000 |
| OPR | Cecil Shaw 705-928-2933 Reg PPR |
| FLT PLN<br>FIC | London 866-WXBRIEF (Toll free within Canada) or 866-541-4104 (Toll free within Canada & USA) |
| A/D DATA | Open water May-Oct |
| COMM<br>ATF | tfc 122.8 3NM centred on Dunsford Heliport adj SE 4000 ASL |

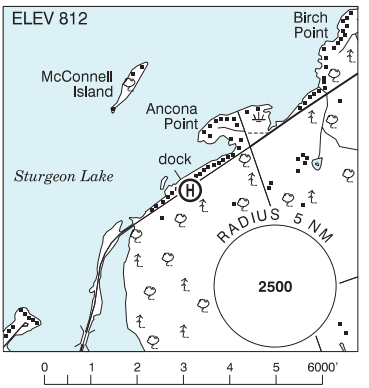

## DWIGHT (FOX POINT) ON

CFP2

| | |
|---|---|
| REF | N45 16 26 W79 00 43 Adj 12°W UTC-5(4) Elev 1100' A5000 |
| OPR | Dr. Gary Magee 647-802- 4107 (text or call) Reg |
| PF | C-1,2,5 D-3,4,6 |
| FLT PLN<br>FIC | London 866-WXBRIEF (Toll free within Canada) or 866-541-4104 (Toll free within Canada & USA) |
| SERVICES<br>S | 7 |
| A/D DATA | Open water mid Apr-Dec. Dock depth 4', sandy bottom. |
| COMM<br>ATF | tfc 123.2 5NM 4100 ASL |
| CAUTION | Lgtd tower 300 AGL lctd 0.25NM N of A/D. |

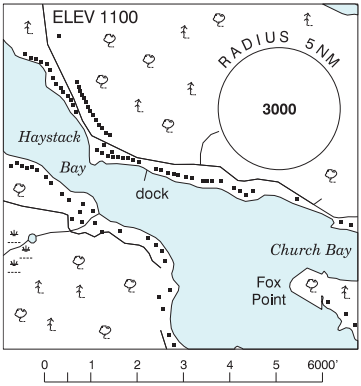


## DWIGHT / LIMBERLOST FOREST ON

CLL4

| | |
|---|---|
| REF | N45 23 50 W79 00 24 4NNE 11°W (2020) UTC-5(4) Elev 1230' A5000 |
| OPR | G. Cockwell 705-635-1989 Reg PPR |
| PF | B-5 D-2,3,4 |
| FLT PLN<br>FIC | London 866-WXBRIEF (Toll free within Canada) or 866-541-4104 (Toll free within Canada & USA) |
| A/D DATA | Open water May 15-Nov 1. Dock W of sand beach. Ski planes Dec 20-Mar 15. |
| COMM<br>ATF | tfc 123.2 5NM 4300 ASL |
| CAUTION | Lgt twr 1840 ASL (345 AGL) aprx 1.3NM S. Lgt twr 1880 ASL (331 AGL) aprx 1.3NM SSE. Marked underwater obst S of beach. Windsock avbl Dec 20-Mar 15 only. |

