FLIGHT PLAN & SITE SURVEY

PASKUSKI R/C FIELD

October 31, 2026

IMPORTANT NOTICE

Please ensure you have received all required authorizations prior to flight. This Site Survey was created using RPAS Wilco. The user accepts all responsibility for the accuracy of the information.

Terms & Conditions: rpaswilco.com/#tnc

Generated by **RPAS Wilco**

Mission Information

PASKUSKI R/C FIELD

FLIGHT DETAILS

Reference No:	**MAAC-155-4134**
Project Name:	**WINDY WEST R.C. CLUB**
Pilot Name:	**MAAC**
Pilot Certificate:	
Mission Type:	**VLOS**
Flight Start:	**October 31, 2026 12:33 PM**
Flight End:	**October 31, 2026 01:33 PM**

LOCATION DETAILS

Flight Address:	**PASKUSKI R/C FIELD**
Latitude:	**49° 39' 11.56" N (49.653)**
Longitude:	**112° 35' 54.58" W (-112.598)**
Field Elevation:	**3012 ft MSL**
Altitude / Radius:	**400.0 ft / 926 m (0.5 nm)**
Classification:	**UNCONTROLLED**
FIR / Contact:	**CZEG / 780-890-8397**

REPORT CONTENTS

Site Survey • Obstacles (if available) • Nearby Aerodromes • Canadian Aviation Regulations • GFA • Aerodrome Supplements • METAR & TAF • NOTAMs • CFS

Flight Map & MODEL Details

MISSION LOCATION SURVEY

FLIGHT AREA MAP

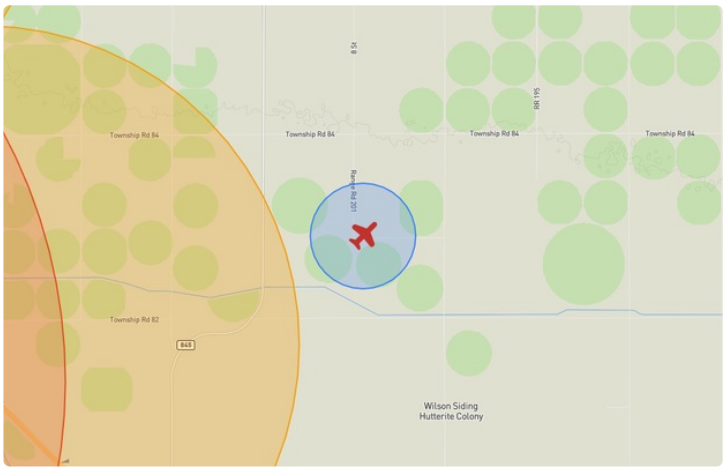

MISSION LOCATION DETAILS

ROLE	LATITUDE	LONGITUDE
MODEL	49° 39' 11.56" N 49.653	112° 35' 54.58" W -112.598
Pilot		
Payload Op.		
Observer		

Airspace Classification

MISSION LOCATION SURVEY

AIRSPACE MAP

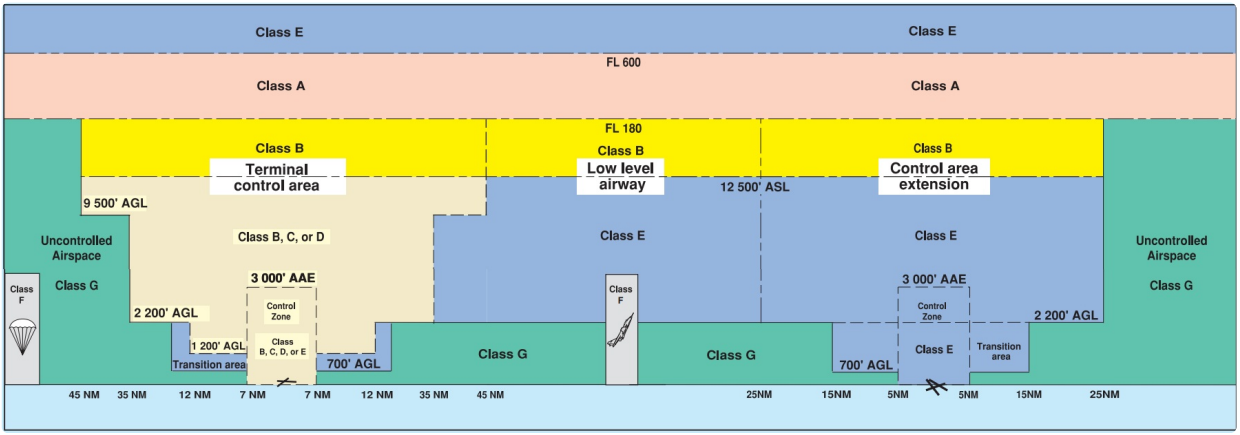

OVERLYING AIRSPACES

Class	Name	Floor	Ceiling
E	Lethbridge, AB [TA]	700AGL	18000MSL
E	Lethbridge, AB a) [CAE]	2200AGL	18000MSL

NEAREST AERODROMES & DISTANCE FROM OPERATION

LETHBRIDGE (GUNNLAUGSON) (CGN3 - AERODROME - Reg)	Lat: 49.636	Long: -112.691	6.008KM	3.244NM	W
Operator: DALYCE AND JIM HUBEK: PHONE: 403-360-1158, POST: UNKNOWN **FIR Contact:** 780-890-8397					
LETHBRIDGE (MERCER FIELD) (CMF3 - AERODROME - Reg)	Lat: 49.555	Long: -112.564	10.31KM	5.567NM	S
Operator: RYAN MERCER: PHONE: 403-308-2297, POST: UNKNOWN **FIR Contact:** 780-890-8397					
LETHBRIDGE (TAYLOR FIELD) (CTF6 - AERODROME - Reg)	Lat: 49.716	Long: -112.75	12.025KM	6.493NM	NW
Operator: KIMBERLY TAYLOR: FAX: 403-206-7773 , PHONE: 403-394-9906 , POST: RR 8 Site 40 Comp 27 Lethbridge, AB T1J 4P4 **FIR Contact:** 780-890-8397					
LETHBRIDGE (J3 AIRFIELD) (CLJ3 - AERODROME - Reg)	Lat: 49.742	Long: -112.739	13.199KM	7.127NM	NW
Operator: RON JANZEN: PHONE: 403-330-6181, PHONE: 403-381-6672, POST: UNKNOWN **FIR Contact:** 780-890-8397					
LETHBRIDGE (CYQL - AERODROME - Cert)	Lat: 49.63	Long: -112.799	13.772KM	7.436NM	W
Operator: CITY OF LETHBRIDGE: PHONE: 403-329-4466, POST: UNKNOWN **FIR Contact:** 780-890-8397					

LETHBRIDGE (GUNNLAUGSON) AB CGN3

REF	N49 38 10 W112 41 29 6.8ESE 14°E (2013) UTC-7(6) Elev 3058' A5005
OPR	Dalyce and Jim Hubek 403-360-1158 Reg PPR
PF	B-1 C-2,3,4,5,6
FLT PLN	
FIC	Edmonton 866-WXBRIEF (Toll free within Canada) or 866-541-4102 (Toll free within Canada & USA)
RWY DATA	Rwy 17(165°)/35(345°) 2544x100 GRASS
RCR	Opr No win maint
COMM	
RADIO	121.0 (E) 1245-0545‡ (Emergency only 403-317-4540)
MF	rdo ltd hrs O/T tfc 121.0 5NM centred on Lethbridge A/D 4.2NM WSW 6000 ASL (CAR 602.98)
PRO	Rgt hand circuits Rwy 35 (CAR 602.96)
CAUTION	Marked P-line(s) on Rwy 17 apch.

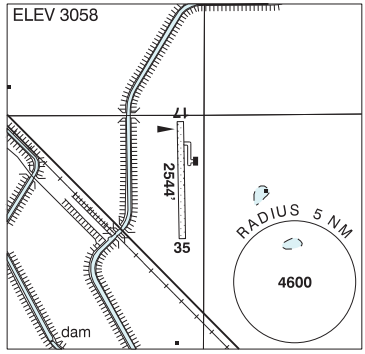

LETHBRIDGE (MERCER FIELD) AB CMF3

REF	N49 33 17 W112 33 49 10.8SE 14°E (2012) UTC-7(6) Elev 3085' A5005
OPR	Ryan Mercer 403-308-2297 Reg PN
PF	B-1 D-2,3,4,5,6
FLT PLN FIC	Edmonton 866-WXBRIEF (Toll free within Canada) or 866-541-4102 (Toll free within Canada & USA)
RWY DATA RCR	Rwy 07(070°)/25(250°) 2600x129 GRASS Opr Ltd win maint.
COMM ATF	tfc 123.2 5NM 6100 ASL
CAUTION	Grain bins along south side of thld Rwy 07.

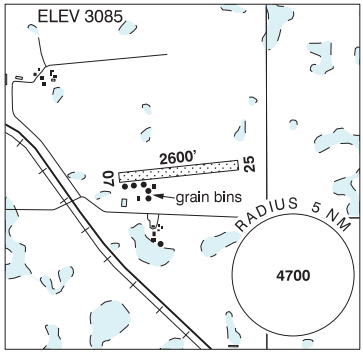

LETHBRIDGE (TAYLOR FIELD) AB CTF6

REF	N49 42 58 W112 45 02 3.8NE 13°E (2016) UTC-7(6) Elev 2980' A5005
OPR	Kimberly Taylor 403-394-9906 Fax 403-206-7773 Reg PPR
PF	B-1 C-2,3,4,5,6
FLT PLN FIC	Edmonton 866-WXBRIEF (Toll free within Canada) or 866-541-4102 (Toll free within Canada & USA)
SERVICES S	7
RWY DATA RCR	Rwy 08(077°)/26(257°) 2600x100 GRASS Thld 08 displ 128' Rwy 08 down 0.5% APM 403-394-9906 Ltd win maint
COMM ATF	tfc 123.2 5NM 6000 ASL excluding Lethbridge CZ
CAUTION	P-line on apch to Rwy 08.

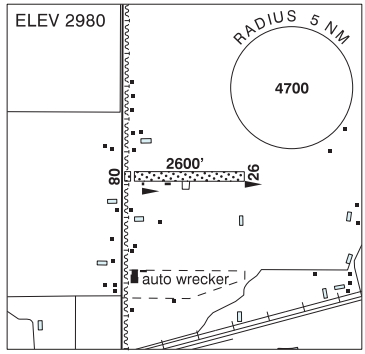

LETHBRIDGE (J3 AIRFIELD) AB CLJ3

REF	N49 44 30 W112 44 22 5NE 14°E (2015) UTC-7(6) Elev 2910' A5005
OPR	Ron Janzen 403-381-6672/330-6181 Reg PN
PF	C-1 D-2,3,4,5,6
FLT PLN	
FIC	Edmonton 866-WXBRIEF (Toll free within Canada) or 866-541-4102 (Toll free within Canada & USA)
RWY DATA	Rwy 08(076°)/26(256°) 2628x70 GRASS Thld 26 displ 197'
RCR	Opr Ltd win maint
COMM	
ATF	tfc 123.2 5NM 5900 ASL excluding Lethbridge CZ
CAUTION	Marked P-line on Rwy 26 apch.

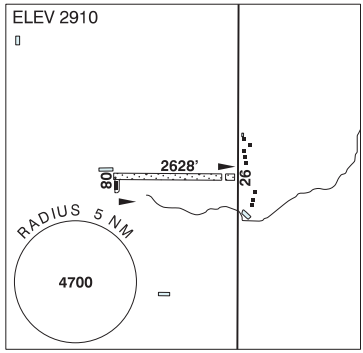

LETHBRIDGE AB CYQL

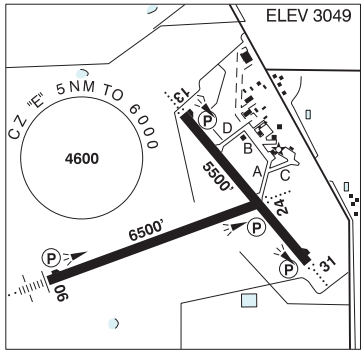

REF	N49 37 49 W112 47 59 4SSE 14°E (2014) UTC-7(6) Elev 3049' A5005 LO2 HI3 CAP
OPR	City of Lethbridge 403-329-4466 15-24Z‡ Mon-Fri Cert Ldg fees
PF	A-1,3,6 C-2,4,5
CUST	AOE/CAN
FLT PLN	
FIC	Edmonton 866-WXBRIEF (Toll free within Canada) or 866-541-4102 (Toll free within Canada & USA)
ACC	Edmonton IFR 888-358-7526
WX	METAR 1245-0545Z‡ O/T METAR AUTO (see COMM). TAF H24, issue times: 00, 06, 12, 18Z WxCam

SERVICES	Call out chg may be levied for one or more svcs
FUEL	100LL, JA-1 (FSII avbl), SP 14-04Z‡ O/T PN
OIL	All
S	1,3,4,5,6
SUP FL	D & A-ice, HPOX
JASU	Elect start 10/15
PVT ADV	World Fuel (Southern Aero) 123.4 403-328-7879; Airwest 130.75 403-328-4488
MIL CON	Southern Aero Aviation 403-328-7870
RWY DATA	Rwy 06(056°)/24(236°) 6500x200 ASPH Rwy 06 down 0.52% Rwy 13(126°)/31(306°) 5500x150 ASPH
RWY CERT	Rwy 06/24 AGN IIIB Rwy 13/31 AGN IIIA
APRON	Apron I: Rstd to sked commercial tfc only. Prkg stands require marshalling. PPR for exceptions.
RCR	Opr 15-24Z‡ Mon-Fri O/T 3 hr PN ctc 403-330-8247 CRFI, PCN. Call out chgs may apply to non-sked tfc.
LIGHTING	06-AN(TE HI) P2, 24-AO(TE HI) P2, 13-AO(TE ME) P2, 31-AO(TE ME) P2 ARCAL-121.0 type K when FSS clsd
COMM	
RADIO	121.0 PTC avbl (E) 1245-0545Z‡ (emerg only 403-317-4540)
RCO	Edmonton rdo 123.475 (FISE) 126.7 (bcst)
ATIS	124.4 1245-0545Z‡
MF	rdo ltd hrs O/T tfc 121.0 5NM 6000 ASL (CAR 602.98)
PAL	Edmonton Ctr 132.75 265.2
AWOS	124.4 0545-1245Z‡
NAV	
VOR/DME	YQL 115.7 Ch 104 N49 38 04 W112 40 04 (3071')
ILS	IQL 109.5 (Rwy 06)