FLIGHT PLAN & SITE SURVEY

CMACI FIELD

October 31, 2026

IMPORTANT NOTICE

Please ensure you have received all required authorizations prior to flight. This Site Survey was created using RPAS Wilco. The user accepts all responsibility for the accuracy of the information.

Terms & Conditions: rpaswilco.com/#tnc

Generated by **RPAS Wilco**

Mission Information

CMACI FIELD

FLIGHT DETAILS

Reference No:	**MAAC-170-4158**
Project Name:	**CAMBRIDGE MODEL AERO CLUB INC.**
Pilot Name:	**MAAC**
Pilot Certificate:	
Mission Type:	**VLOS**
Flight Start:	**October 31, 2026 02:34 PM**
Flight End:	**October 31, 2026 03:34 PM**

LOCATION DETAILS

Flight Address:	**CMACI FIELD**
Latitude:	**43° 23' 2.28" N (43.384)**
Longitude:	**80° 9' 54.51" W (-80.165)**
Field Elevation:	**922 ft MSL**
Altitude / Radius:	**400.0 ft / 926 m (0.5 nm)**
Classification:	**UNCONTROLLED**
FIR / Contact:	**CZYZ / 905-676-4509**

REPORT CONTENTS

Site Survey • Obstacles (if available) • Nearby Aerodromes • Canadian Aviation Regulations • GFA • Aerodrome Supplements • METAR & TAF • NOTAMs • CFS

Flight Map & MODEL Details

MISSION LOCATION SURVEY

FLIGHT AREA MAP

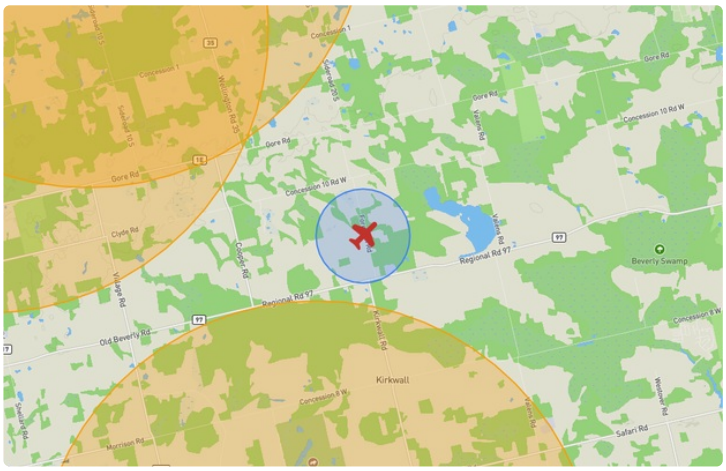

MISSION LOCATION DETAILS

ROLE	LATITUDE	LONGITUDE
MODEL	43° 23' 2.28" N 43.384	80° 9' 54.51" W -80.165
Pilot		
Payload Op.		
Observer		

Airspace Classification

MISSION LOCATION SURVEY

AIRSPACE MAP

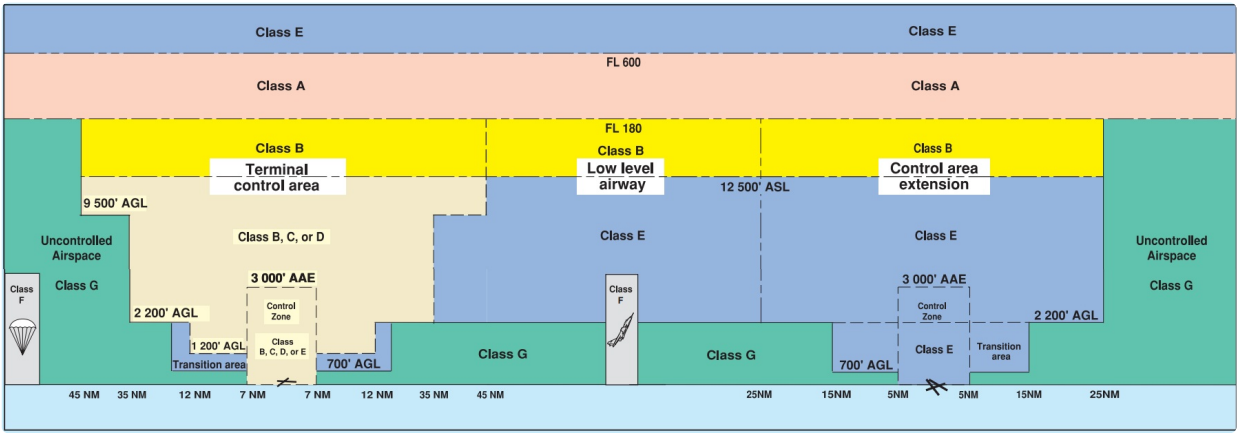

OVERLYING AIRSPACES

Class	Name	Floor	Ceiling
E	Windsor, ON [TA]	700AGL	18000MSL
E	Southern Ontario Low Level Control Area a) [CAE]	2500MSL	6500MSL
E	Southern Ontario Low Level Control Area c) [CAE]	6500MSL	18000MSL
E	Toronto, ON [TSP RQ]	6500MSL	12500MSL

NEAREST AERODROMES & DISTANCE FROM OPERATION

ROCKTON (CPT3 - AERODROME - Reg)	Lat: 43.322	Long: -80.176	6.0KM	3.24NM	S
Operator: SOSA GLIDING CLUB: PHONE: 519-740-9328, POST: UNKNOWN **FIR Contact:** 905-676-4509					
ROCKTON (ONWARD AVIATION PRIVATE) (CRO2 - HELIPORT - Reg)	Lat: 43.312	Long: -80.129	7.529KM	4.065NM	S
Operator: QUEEN VICTORIA AIR INC.: PHONE: 905-627-4127, POST: UNKNOWN **FIR Contact:** 905-676-4509					
CAMBRIDGE (PUSLINCH LAKE) (CMB3 - WATERDROME - Reg)	Lat: 43.421	Long: -80.257	7.533KM	4.067NM	NW
Operator: RON & YVONNE HARPER: PHONE: 519-496-2240, POST: UNKNOWN **FIR Contact:** 905-676-4509					
REIDS FIELD (CPE4 - AERODROME - Reg)	Lat: 43.443	Long: -80.232	7.567KM	4.086NM	NW
Operator: REIDS HERITAGE HOMES LTD: PHONE: 519-658-6656, POST: UNKNOWN **FIR Contact:** 905-676-4509					
BELLSHILL AIRPARK (CMB5 - AERODROME/HELIPORT - Reg)	Lat: 43.432	Long: -80.025	11.576KM	6.251NM	NE
Operator: BELLSHILL AIRPARK: PHONE: 905-320-2034, POST: UNKNOWN **FIR Contact:** 905-676-4509					

ROCKTON ON CPT3

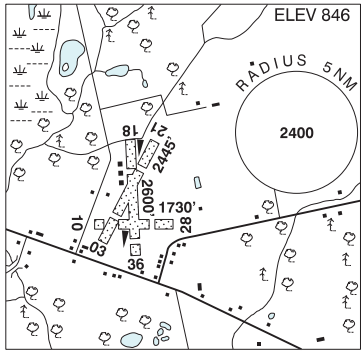

REF	N43 19 20 W80 10 35 1.5W 10°W UTC-5(4) Elev 846´ VTA A5000
OPR	SOSA Gliding Club 519-740-9328 Reg PPR
PF	C-1,2 D-3,4,5,6
FLT PLN **FIC**	London 866-WXBRIEF (Toll free within Canada) or 866-541-4104 (Toll free within Canada & USA)
RWY DATA	Rwy 03/21 2445x200 GRASS Thld 03 displ 550´. Thld 21 displ 600´. Rwy 18/36 2600x200 GRASS Thld 18 displ 650´. Thld 36 displ 250´. Rwy 10/28 1730x200 GRASS Thld 10 displ 300´. Thld 28 displ 400´.
RCR	Opr No win maint. Rwys soft when wet & in spring.
COMM **ATF**	UNICOM ltd hrs O/T tfc 122.725 5NM 3800 ASL
PRO	**Rgt hand circuits for powered aircraft** (CAR 602.96). Gliders std left hand circuits. Glider activity. Significant glider activity Mar-Dec.
CAUTION	Trees 60 AGL aprx 225´ fr Thld 21. Extv wind shear on apch Rwy 21 with wind fr 210°. Wind blanking fr hg left side rwy on tkof Rwy 36. Active winch launched gliders, cable to 2800 ASL within 1NM.

ROCKTON (ONWARD AVIATION PRIVATE) ON (Heli) CRO2

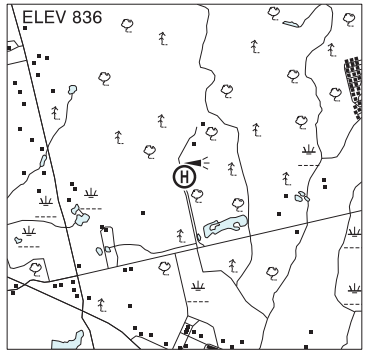

REF	N43 18 45 W80 07 46 Adj N 10°W (2024) UTC-5(4) Elev 836' A1900 A5000
OPR	Queen Victoria Air Inc. 905-627-4127 Reg PPR
PF	B-1 C-2 D-3,4,5,6
FLT PLN FIC	London 866-WXBRIEF (Toll free within Canada) or 866-541-4104 (Toll free within Canada & USA)
SERVICES S	2,3,6
HELI DATA RCR	FATO/TLOF 64' x 64' ASPH Safety Area 85' x 85' Max heli overall length 42.7' Opr
LIGHTING	RW(LO) green LED
COMM ATF	tfc 122.725 5NM centered on Rockton A/D 2.1NM WNW 3800 ASL
CAUTION	Trees aprx 66 AGL E & SE of heli. Trees aprx 72 AGL W & SW of heli. Zoo aprx 3NM NNW, avoid overflight.

CAMBRIDGE BAY NU — CJD7

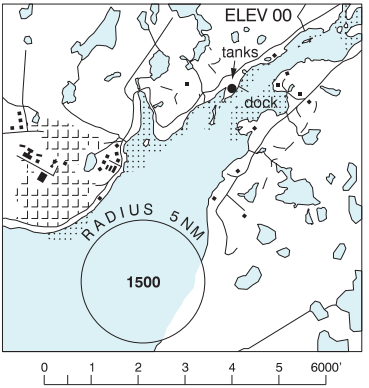

REF	N69 07 20 W105 01 15 7°E (2014) GV119°E 3SW UTC-7(6) Elev 00´ A5042 LO5
OPR	Adlair Aviation 867-983-2569/2247 Reg
PF	C-1,2,3,4,5
FLT PLN	
FIC	Edmonton 866-WXBRIEF (Toll free within Canada) or 866-541-4102 (Toll free within Canada & USA)
CARS	867-983-2501 lcl wx only; other wx O/R
SERVICES	Call out chgs may be levied.
FUEL	100(D) Ctc CARS for assistance O/T Kitnuna Petroleum Ltd 867-983-5109/7500
OIL	All
S	5
A/D DATA	Open water mid Jul-mid Sep exc drift ice possible in bay til Aug. Tidal range 2′, current 1-5 kt, small island in harbour. Exposed shoal NE of dock dur low water levels.
COMM	
RCO	Edmonton rdo 123.25 (FISE) 126.7 (bcst)
MF	aprt rdo 122.1 5NM centred on Cambridge Bay A/D 2.3NM WSW 3100 ASL (CAR 602.98)
PAL	Edmonton Ctr 134.675
APRT RDO	122.1 at land A/D 2.3NM WSW
NAV	
NDB	CB 245 (H) N69 06 49 W105 00 54
VOR/DME	YCB 112.7 Ch 74 N69 07 04 W105 10 22 (131′) VOR oriented on True North.
PRO	Do not land on lakes btwn aprt & settlement as water is used for drinking.
CAUTION	SW wind cause heavy seas. Cable span 0.5NM S of river mouth.

CAMBRIDGE (PUSLINCH LAKE) ON — CMB3

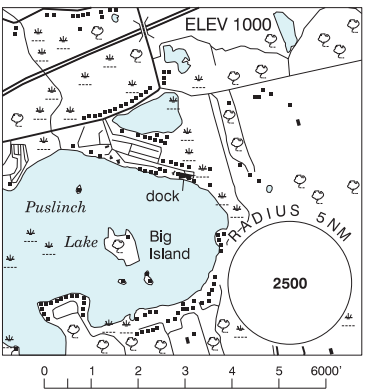

REF	N43 25 14 W80 15 25 3.5NE 10°W UTC-5(4) Elev 1000' VTA A5000
OPR	Ron & Yvonne Harper 519-496-2240 Reg PPR
PF	B-1 C-2,3,4,5,6
FLT PLN	
FIC	London 866-WXBRIEF (Toll free within Canada) or 866-541-4104 (Toll Free within Canada & USA)
SERVICES	
S	5, 7
A/D DATA	Open water Apr-Oct, mud & sand bottom. Docks depth 4'
COMM	
ATF	tfc 123.2 5NM 4000 ASL
CAUTION	Lake is 5.8NM from CYKF. Pilots may ctc YKF twr 126.0 on apch to lake for tfc advsy. Hvy boat tfc on wknds.

CAMPBELL RIVER VFR TERMINAL PROCEDURES CHART

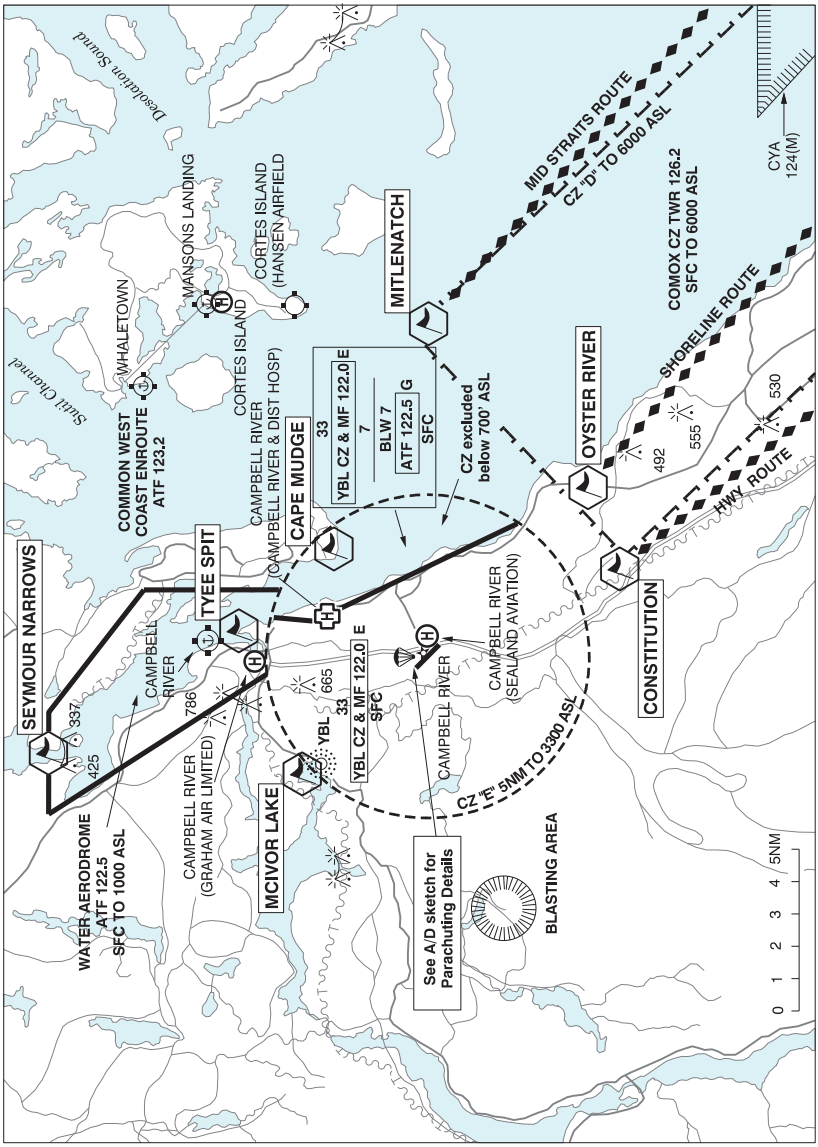

CAMBRIDGE / REID'S FIELD ON CPE4

REF	N43 26 34 W80 13 56 4NE 10°W UTC-5(4) Elev 1050´ VTA A5000 LO6
OPR	Reid's Heritage Homes Ltd 519-658-6656 Reg PPR
PF	B-1 C-2,3,4,5,6
FLT PLN **FIC**	London 866-WXBRIEF (Toll free within Canada) or 866-541-4104 (Toll free within Canada & USA)
RWY DATA **RCR**	Rwy 17/35 3745x45 asphalt Thld 35 displ 565'. Thld 17 displ 700'. Rwy 17 up 1%. Opr Ltd win maint
LIGHTING	17-(TE ME), 35-(TE ME) ARCAL-123.2 type K
COMM **ATF**	tfc 123.2 5NM 4100 ASL
CAUTION	Anticipate windshear on apch Rwy 35 due trees E of thld Rwy 35. Bldg W of Rwy 17/35 within 150´ of rwy centreline. Trees within 100´ either side of Rwy 17/35, full length, 80 AGL 1130 ASL. Extv glider activity in area. 24" high aluminum rail along W side of rwy in touchdown zone of Rwy 17.

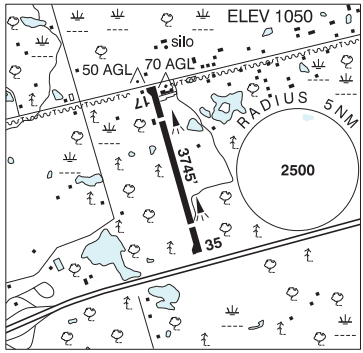

CAMPBELLVILLE (BELLSHILL AIRPARK) ON CMB5

REF	N43 25 54 W80 01 31 3.9SW 10°W (2013) UTC-5(4) Elev 950' VTA A5000
OPR	Bellshill Airpark 905-320-2034 Reg PPR
PF	C-1,2,3,4,5
FLT PLN **FIC**	London 866-WXBRIEF (Toll free within Canada) or 866-541-4104 (Toll free within Canada & USA)
RWY DATA **RCR**	Rwy 13(132°)/31(312°) 2336x50 GRASS Opr No win maint
HELI DATA	Parking Pad Main: 40' x 48' CONC 12,000 lbs Parking Pad Alt Upper: 18' dia CONC 12,000 lbs Max heli overall length 45'
COMM **ATF**	123.5 3NM 2900 ASL
PRO	Heli arr/dep via rwy.

