FLIGHT PLAN & SITE SURVEY

Ronan Field

October 31, 2026

IMPORTANT NOTICE

Please ensure you have received all required authorizations prior to flight. This Site Survey was created using RPAS Wilco. The user accepts all responsibility for the accuracy of the information.

Terms & Conditions: rpaswilco.com/#tnc

Generated by **RPAS Wilco**

Mission Information

RONAN FIELD

FLIGHT DETAILS

Reference No:	**MAAC-361-5717**
Project Name:	**BEETON RC FLYERS**
Pilot Name:	**MAAC**
Pilot Certificate:	
Mission Type:	**VLOS**
Flight Start:	**October 31, 2026 02:34 PM**
Flight End:	**October 31, 2026 03:34 PM**

LOCATION DETAILS

Flight Address:	**Ronan Field**
Latitude:	**44° 2' 30.47" N (44.042)**
Longitude:	**79° 50' 41.85" W (-79.845)**
Field Elevation:	**827 ft MSL**
Altitude / Radius:	**400.0 ft / 926 m (0.5 nm)**
Classification:	**UNCONTROLLED**
FIR / Contact:	**CZYZ / 905-676-4509**

REPORT CONTENTS

Site Survey • Obstacles (if available) • Nearby Aerodromes • Canadian Aviation Regulations • GFA • Aerodrome Supplements • METAR & TAF • NOTAMs • CFS

Flight Map & MODEL Details

MISSION LOCATION SURVEY

FLIGHT AREA MAP



MISSION LOCATION DETAILS

ROLE	LATITUDE	LONGITUDE
MODEL	44° 2' 30.47" N 44.042	79° 50' 41.85" W -79.845
Pilot		
Payload Op.		
Observer		

Airspace Classification

MISSION LOCATION SURVEY

AIRSPACE MAP

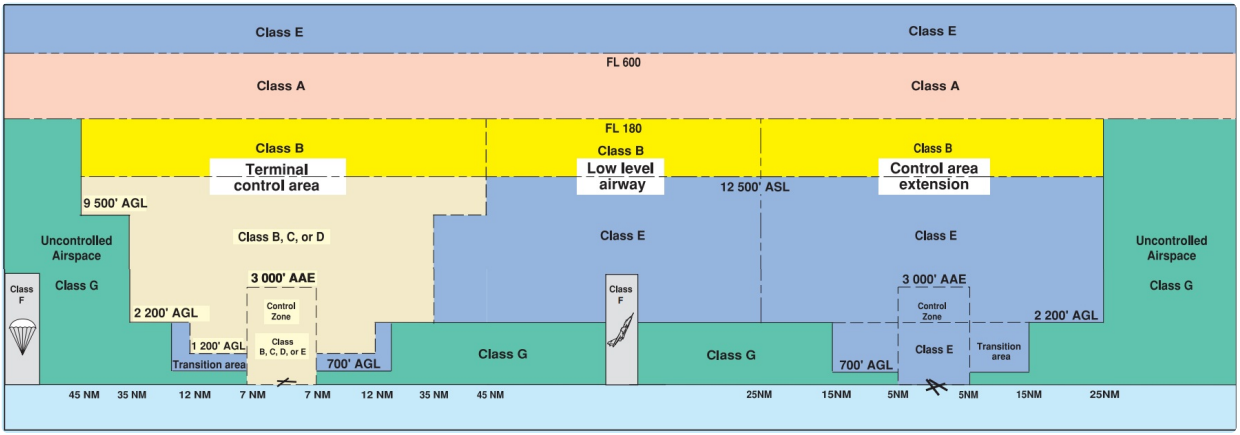

OVERLYING AIRSPACES

Class	Name	Floor	Ceiling
E	T614 Fixed RNAV Route	2200AGL	12500MSL
E	T616 Fixed RNAV Route	2200AGL	12500MSL
E	Southern Ontario Low Level Control Area a) [CAE]	2500MSL	6500MSL
C	Toronto, ON d) [TCA]	3500MSL	4500MSL
C	Toronto, ON e) [TCA]	4500MSL	12500MSL
E	Southern Ontario Low Level Control Area c) [CAE]	6500MSL	18000MSL
E	Toronto, ON [TSP RQ]	6500MSL	12500MSL

NEAREST AERODROMES & DISTANCE FROM OPERATION

RONAN (CTR3 - AERODROME - Reg)	Lat: 44.042	Long: -79.846	0.0KM	0.0NM	W
Operator: MIKE & CHERYL RONAN: PHONE: 647-542-7700, POST: UNKNOWN **FIR Contact:** 905-676-4509					
MARDON (CMA6 - AERODROME - Reg)	Lat: 44.058	Long: -79.88	2.391KM	1.291NM	NW
Operator: MARVIN CHANTLER: PHONE: 416-557-0655, POST: UNKNOWN **FIR Contact:** 905-676-4509					
BEETON FIELD (CBF3 - AERODROME - Reg)	Lat: 44.079	Long: -79.811	4.03KM	2.176NM	NE
Operator: TERRY CLELAND: PHONE: 416-999-4037, POST: UNKNOWN **FIR Contact:** 905-676-4509					
VOLK (CPM5 - AERODROME - Reg)	Lat: 43.994	Long: -79.779	6.592KM	3.559NM	SE
Operator: LISA VOLK: PHONE: 416-318-1320, POST: UNKNOWN **FIR Contact:** 905-676-4509					
SCHOMBERG (SLOAN FIELD) (CSV8 - AERODROME - Reg)	Lat: 43.986	Long: -79.727	10.343KM	5.585NM	SE
Operator: GORD SLOAN: PHONE: 416-464-7384, POST: UNKNOWN **FIR Contact:** 905-676-4509					

TOTTENHAM / RONAN ON CTR3

REF	N44 02 32 W79 50 47 2.1NW 10°W UTC-5(4) Elev 823' VTA A5000
OPR	Mike & Cheryl Ronan 647-542-7700 Reg
PF	C-1,2,3,4,5
FLT PLN FIC	London 866-WXBRIEF (Toll free within Canada) or 866-541-4104 (Toll free within Canada & USA)
SERVICES S	Ltd hrs 1,4,5
RWY DATA RCR	Rwy 08(083°)/26(263°) 2033x150 GRASS Opr Ltd win maint
COMM ATF	tfc 123.2 5NM 3500 ASL
PRO	Rgt and left hand circuits Rwy 08/26 Apr-Dec (CAR 602.96). Powered acft use opposite circuit pattern to gliders.
CAUTION	Extv glider activity. Ditch at west end of Rwy 26 btwn thld & road.

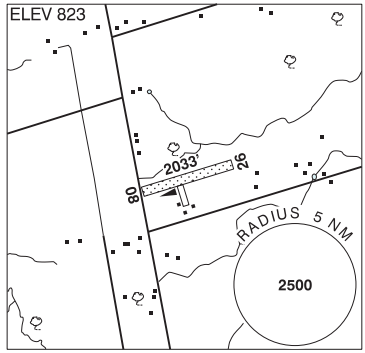

TOTTENHAM / MARDON ON CMA6

REF	N44 03 28 W79 52 48 3.7NW 10°W (2022) UTC-5(4) Elev 820' A1900 A5000
OPR	Marvin Chantler 416-557-0655 Reg PPR
PF	C-2 D-1,3,4,5,7
FLT PLN	
FIC	London 866-WXBRIEF (Toll free within Canada) or 866-541-4104 (Toll free within Canada & USA)
RWY DATA	Rwy 18(180°)/36(360°) 2000x85 GRASS Thld 18 displ 300'.
RCR	Opr No win maint. Soft when wet.
COMM	
ATF	tfc 123.2 5NM 3900 ASL
PRO	P-lines, trees and windsock S of Rwy 36.

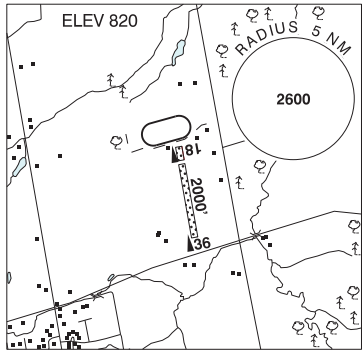

BEETON FIELD ON CBF3

REF	N44 04 45 W79 48 38 1.1W 10°W (2020) UTC-5(4) Elev 787' VTA A5000
OPR	Terry Cleland 416-999-4037 Reg PPR
PF	C-1,2,3,4,5
FLT PLN FIC	London 866-WXBRIEF (Toll free within Canada) or 866-541-4104 (Toll free within Canada & USA)
RWY DATA RCR	Rwy 18/36 2100x100 GRASS Opr No win maint
COMM ATF	tfc 123.2 5NM 3800 ASL

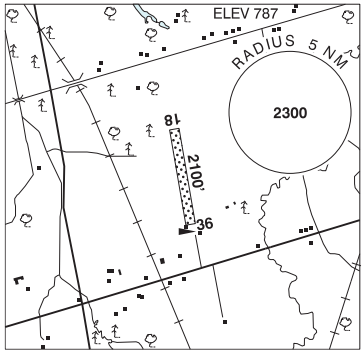

TOTTENHAM / VOLK ON CPM5

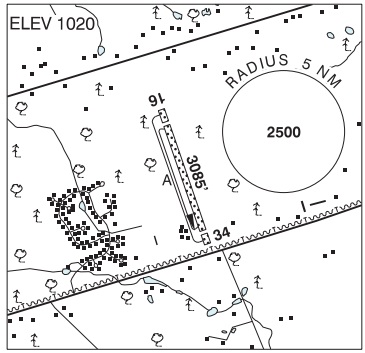

REF	N43 59 39 W79 46 43 2SE 10°W UTC-5(4) Elev 1020' VTA A5000
OPR	Lisa Volk 416-318-1320 Reg Ltd hrs
PF	B-1 C-2,3,4
FLT PLN **FIC**	London 866-WXBRIEF (Toll free within Canada) or 866-541-4104 (Toll free within Canada & USA)
SERVICES **S**	Ltd hrs 1,4,5
RWY DATA	Rwy 16(171°)/34(351°) 3085x80 GRASS Thld 16 displ 281'. Thld 34 displ 225' Rwy 34 up 0.72%
RCR	Opr Ltd win maint. Rwys soft when wet & dur thaw.
COMM **ATF**	tfc 123.2 5NM 2500 ASL
CAUTION	Marked P-lines 50 AGL 170' fr Thld 34. Acft not visible fr opposite ends of Rwy 16/34. Caution should be maintained dur all apchs & deps due to tall trees (50 AGL) and/or rising terrain in the immediate vic of all rwys. Blowing dust may be present due const activity on A/D.

SCHOMBERG (SLOAN FIELD) ON CSV8

REF	N43 59 10 W79 43 38 2WSW 11°W (2011) UTC-5(4) Elev 890' VTA A5000
OPR	Gord Sloan 416-464-7384 Reg PPR
PF	C-1,2,3 D-4,5,6
FLT PLN FIC	London 866-WXBRIEF (Toll free within Canada) or 866-541-4104 (Toll free within Canada & USA)
RWY DATA RCR	Rwy 11(110°)/29(290°) 2400x30 GRASS Opr Ltd win maint. Rwy soft in spring and when wet.
COMM ATF	tfc 123.2 3NM 3900 ASL
CAUTION	P-lines buried W, trees W of strip 50 AGL.

