FLIGHT PLAN & SITE SURVEY

CHEMIN BRUNELLE CARIGNAN, QC

October 31, 2026

IMPORTANT NOTICE

Please ensure you have received all required authorizations prior to flight. This Site Survey was created using RPAS Wilco. The user accepts all responsibility for the accuracy of the information.

Terms & Conditions: rpaswilco.com/#tnc

Generated by **RPAS Wilco**

Mission Information

CHEMIN BRUNELLE CARIGNAN, QC

FLIGHT DETAILS

Reference No:	**MAAC-367-4324**
Project Name:	**ESCADRILLE DU HAUT-RICHELIEU**
Pilot Name:	**MAAC**
Pilot Certificate:	
Mission Type:	**VLOS**
Flight Start:	**October 31, 2026 02:36 PM**
Flight End:	**October 31, 2026 03:36 PM**

LOCATION DETAILS

Flight Address:	**CHEMIN BRUNELLE CARIGNAN, QC**
Latitude:	**45° 24' 20.40" N (45.406)**
Longitude:	**73° 21' 8.20" W (-73.352)**
Field Elevation:	**49 ft MSL**
Altitude / Radius:	**400.0 ft / 926 m (0.5 nm)**
Classification:	**UNCONTROLLED**
FIR / Contact:	**CZUL / 514-633-3365**

REPORT CONTENTS

Site Survey • Obstacles (if available) • Nearby Aerodromes • Canadian Aviation Regulations • GFA • Aerodrome Supplements • METAR & TAF • NOTAMs • CFS

Flight Map & MODEL Details

MISSION LOCATION SURVEY

FLIGHT AREA MAP



MISSION LOCATION DETAILS

ROLE	LATITUDE	LONGITUDE
MODEL	45° 24' 20.40" N 45.406	73° 21' 8.20" W -73.352
Pilot		
Payload Op.		
Observer		

Airspace Classification

MISSION LOCATION SURVEY

AIRSPACE MAP

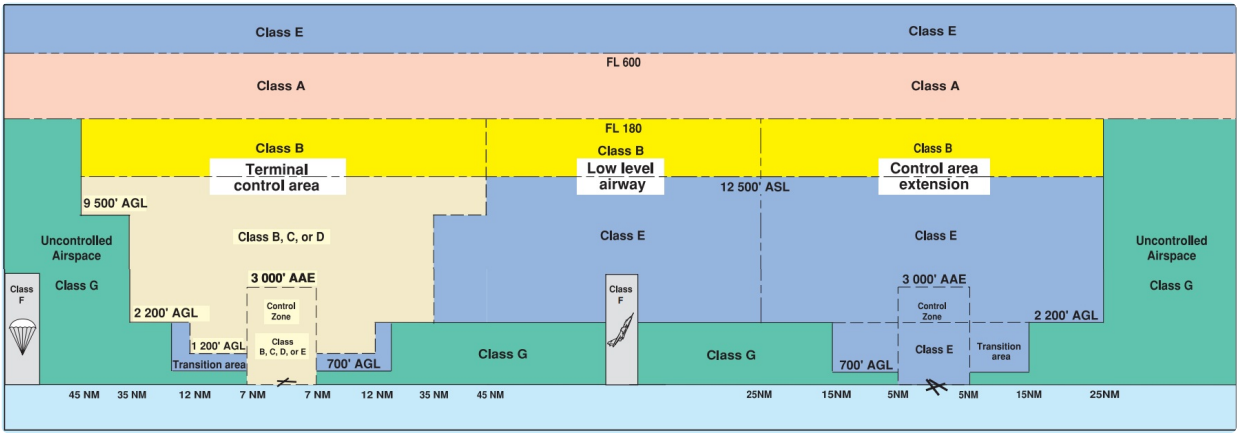

OVERLYING AIRSPACES

Class	Name	Floor	Ceiling
E	St-Jean, QC [TA]	700AGL	18000MSL
E	3.5.2-4 [CAE]	2000AGL	18000MSL
C	Montréal, QC d) [TCA]	2000MSL	3000MSL
C	Montréal, QC e) [TCA]	3000AGL	5000MSL
C	Montréal, QC f) [TCA]	5000MSL	12500MSL
E	3.5.2-5 [CAE]	6000AGL	18000MSL

NEAREST AERODROMES & DISTANCE FROM OPERATION

RIVIERE L ' ACADIE (CJF2 - WATERDROME - Reg)	Lat: 45.474	Long: -73.295	7.878KM	4.254NM	NE
Operator: RENE BOUTHILLIER: PHONE: 450-658-0763, PHONE: 514-910-7363, POST: UNKNOWN **FIR Contact:** 514-633-3365					
CARIGNAN (BOUTHILLIER) (CRG3 - AERODROME - Reg)	Lat: 45.478	Long: -73.301	8.021KM	4.331NM	NE
Operator: SERGE BOUTHILLIER: PHONE: 514 216-5634, POST: Unknown **FIR Contact:** 514-633-3365					
ST-MATHIAS (CSV9 - WATERDROME - Reg)	Lat: 45.503	Long: -73.252	12.397KM	6.694NM	NE
Operator: AVIATION B.L. INCORPORATED: FAX: 450-658-3982, PHONE: 450-658-2041, POST: 600 CHEMIN DES PATRIOTES, ST-MATHIAS, QUE,POSTAL C **FIR Contact:** 514-633-3365					
MET (AEROPORT METROPOLITAIN DE MONTREAL) (CYHU - AERODROME - Cert)	Lat: 45.518	Long: -73.417	12.55KM	6.776NM	N
Operator: MET (AEROPORT METROPOLITAIN DE MONTREAL): PHONE: 450-678-6030, POST: UNKNOWN **FIR Contact:** 514-633-3365					
ST-JEAN (CYJN - AERODROME - Cert)	Lat: 45.294	Long: -73.281	12.654KM	6.833NM	SE
Operator: MUNI: PHONE: 450-359-2010 +2143, POST: UNKNOWN **FIR Contact:** 514-633-3365					

CARCROSS YT — CEB7

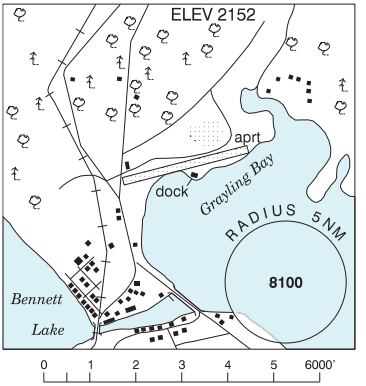

REF	N60 11 W134 42 Adj 21°E (2013) UTC-7 Elev 2152′ A5021 A5028 A5099
OPR	J.E. Lishman 867-821-3204 Reg
PF	C-1,2,3,4,5
FLT PLN FIC	Kamloops 866-WXBRIEF (Toll free within Canada) or 866-541-4101 (Toll free within Canada & USA)
A/D DATA	Tagish Lake. Open water Jun-Oct. Current 1kt. Beaches & slipway. Area may be used for ski ops dur win months.
COMM ATF	tfc 123.2 5NM centred on Carcross land A/D adj 5200 ASL
PRO	Pilots entering Canada must report to Whitehorse Airport for processing 888-226-7277 2 hrs PN
CAUTION	Telegraph wires over bridge SW of A/D.

CAREY LAKE ON — See HEARST / CAREY LAKE

CARIGNAN / RIVIÈRE L'ACADIE QC — CJF2

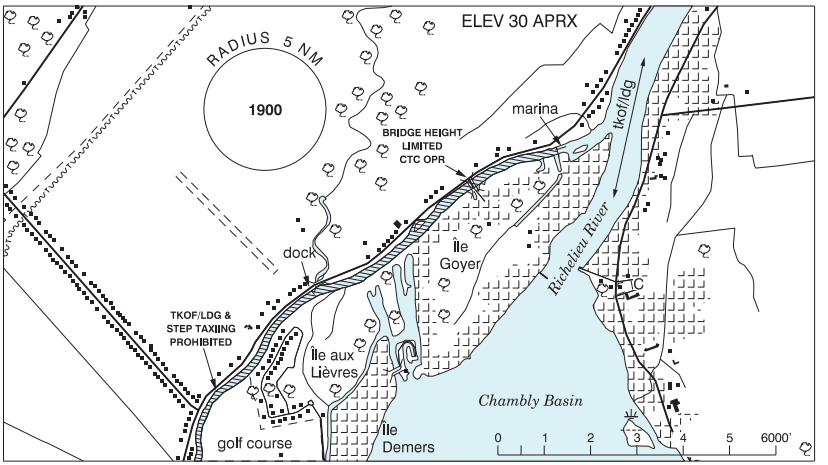

REF	N45 28 26 W73 17 42 15°W (2014) UTC-5(4) Elev 30' aprx VTA A5002
OPR	René Bouthillier 514-910-7363 Reg PPR
FLT PLN FIC	(bil) Québec 866-GOMÉTÉO or 866-WXBRIEF (Toll free within Canada) or 866-541-4105 (Toll free within Canada & USA)
A/D DATA	Open water May-Oct.

CARIGNAN / RIVIÈRE L'ACADIE QC (Cont'd) CJF2

COMM ATF TML	(bil) tfc 123.2 5NM BLW 2000 ASL outside CYHU CZ Montréal 134.15 2000 ASL & abv
PRO	Tkof/ldg & step taxiing proh on Acadie River. Acces to dock might be ltd by avbl height under bridge, half-way btwn dock and Richelieu River. Ctc Opr.
CAUTION	Rwy adj W. Common freq. Possible debris on Acadia River and Richelieu River.

CARNARVON / KUSHOG LAKE ON CKA7

REF	N45 02 42 W78 45 40 2.7W 11°W (2021) UTC-5(4) Elev 1089' A5000
OPR	Brent Heise 705-457-0237 Reg PPR
FLT PLN FIC	London 866-WXBRIEF (Toll free within Canada) or 866-541-4104 (Toll free within Canada & USA)
A/D DATA	Open water mid-May to Oct. Water depth 2-6', rocky shoreline with sandy bottom. Docks with mooring.
COMM ATF	tfc 123.2 5NM 4100 ASL
CAUTION	Lgtd twr 1613 ASL (360 AGL) 2.1NM E of A/D. Recreational boating act May-Oct, anticipate higher act wknds and hols.

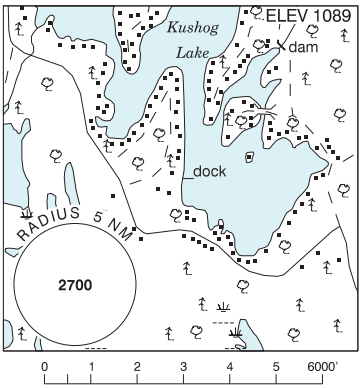

CASCADES QC CTY3

REF	N45 35 09 W75 52 05 1.7N 14°W UTC-5(4) Elev 340′ A1905 A5000 A5002
OPR	Roland Lebel 613-761-8706 Reg
PF	C-1,2,4,5 D-3
FLT PLN FIC	(bil) Québec 866-GOMÉTÉO or 866-WXBRIEF (Toll free within Canada) or 866-541-4105 (Toll free within Canada & USA)
SERVICES FUEL S	 100LL Emerg only 1,2,5,6
A/D DATA	Open water mid Apr-mid Dec. Dock depth 3-6'.
COMM ATF	tfc 123.2 5NM 3400 ASL
NAV DME	OTTAWA YOW 114.6 Ch 93 N45 26 30 W75 53 49 (450′)

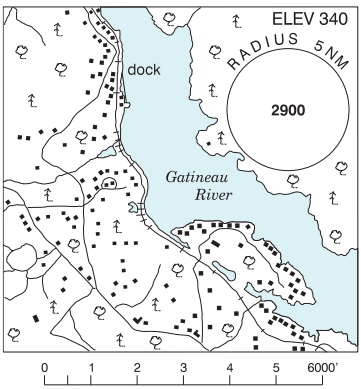

CARIGNAN (BOUTHILLIER) QC CRG3

REF	N45 28 40 W73 18 05 1.1NNE 15°W (2015) UTC -5(4) Elev 45' VTA A5002
OPR	Serge Bouthillier 514-216-5634 Reg PPR
PF	C-1,2,3,4,5,6
FLT PLN	(bil)
FIC	Québec 866-GOMÉTÉO or 866-WXBRIEF (Toll free within Canada) or 866-541-4105 (Toll free within Canada & USA)
SERVICES	
S	1,4
RWY DATA	Rwy 15/33 3000x50 GRASS Thld 33 displ 200'
RCR	Opr No win maint.
COMM	(bil)
ATF	tfc 123.2 5NM below 2000 ASL outside CZ CYHU
TML	Montréal 134.15 2000 ASL and above
CAUTION	Water A/D adj E. Common freq. Ltd graded sfc. Ditches along both sides of rwy. Trees 60' final Rwy 33. Lgtd P-line 150 AGL 0.3NM NW Thld 15.

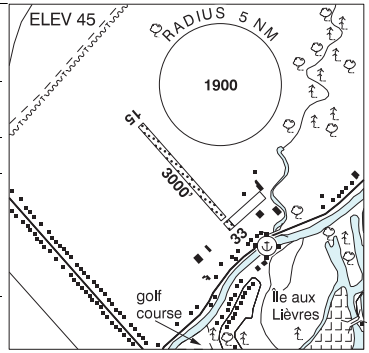

ST. JOHN'S (PADDYS POND) NL — CCQ5

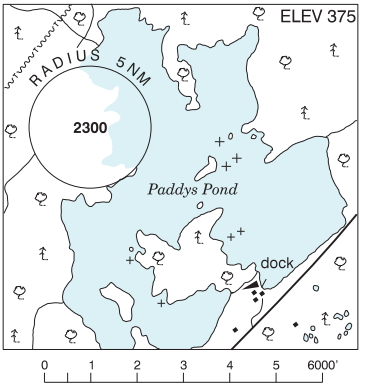

REF	N47 28 W52 54 5SW 19°W (2013) UTC-3½(2½) Elev 375′ A5012
OPR	Avalon Float Plane Association 709-364-2855/690-9486 Reg
PF	C-1,2,3 D-4,5,6
FLT PLN	
FIC	London 866-WXBRIEF (Toll free within Canada) or 866-541-4104 (Toll free within Canada & USA)
ACC	(IFR only) Gander 709-651-5225 or 888-751-5225.
SERVICES	
FUEL	100LL PN 1day
S	5
A/D DATA	Open water May-Nov. Ramps & moorings.
COMM	
RCO	London rdo 123.275 (FISE) 126.7 (bcst)
ATF	tfc 123.2 5NM 3400 ASL excluding St. John's Intl CZ
NAV	
VOR/DME	TORBAY YYT 113.5 Ch 82 N47 29 07 W52 51 08 (839')
PRO	Bcst/monitor 123.2 when taxiing.
CAUTION	Strong easterly winds in main pond area. Many shoal areas.

ST-MATHIAS QC — CSV9

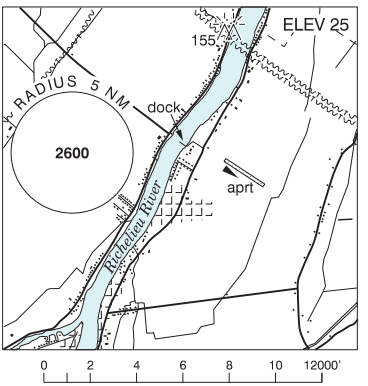

REF	N45 30 10 W73 15 08 1N 15°W (2014) UTC-5(4) Elev 25′ VTA A5002
OPR	Avn B.L. Inc 450-658-2041 Fax 450-658-3982 Reg
PF	B-1 13-22Z‡ C-2,3,4,5,6 at adj land A/D
FLT PLN	(bil)
FIC	Québec 866-GOMÉTÉO or 866-WXBRIEF (Toll free within Canada) or 866-541-4105 (Toll free within Canada & USA)
SERVICES	
FUEL	100LL
OIL	W100, 15W50, 20W50, 25W60
S	1,2,3,4,5
A/D DATA	Open water mid Apr-Nov. Depth 4′, mud bottom. Asphalt ramps.
COMM	
ATF	tfc 123.2 5NM below 2000 ASL outside CYHU CZ
PRO	Training Areas: See Montréal Terminal VTPC. Pilots are requested to avoid flight below 2000 AGL when flying over the Mont-Saint-Hilaire Migratory Bird Sanctuary (Saint-Hilaire, QC N45 33 00 W73 09 00).
CAUTION	P-lines 155 AGL 0.75NM NE of dock.

ST-MICHEL-DES-SAINTS / LAC KAIAGAMAC QC — CLK4

REF	N46 39 04 W73 53 39 1.7SSE 15°W (2016) UTC-5(4) Elev 1198' A5002
OPR	Rock Martel 514-473-3005 Reg PPR
PF	C-1,2,3,4,5
FLT PLN FIC	(bil) Québec 866-GOMÉTÉO or 866-WXBRIEF (Toll free within Canada) or 866-541-4105 (Toll free within Canada & USA)
HELI DATA RCR	FATO/TLOF 35' x 35' ASPH Safety Area 60' x 50' Max heli overall length 38.6' Opr
A/D DATA	Open water May-Oct. Mud bottom.
COMM ATF	tfc 123.2 5NM 4200 ASL
PRO	Flt over boats and seaplanes proh. Arr/dep 350° to 120° fr heli.
CAUTION	Land A/D 4.5 NM NW. Water A/Ds adj NE, and 2.3NM N.

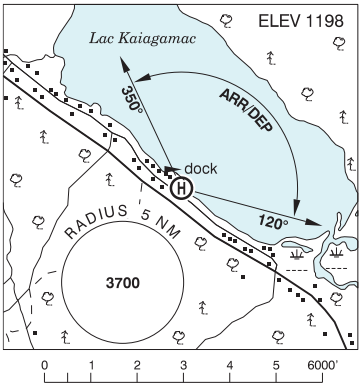

ST-MICHEL-DES-SAINTS / PORT SAINT MICHEL QC — CMS3

REF	N46 41 24 W73 53 55 3W 15°W (2014) UTC-5(4) Elev 1180' A5002
OPR	Port Saint Michel 514-953-2833, 514-557-7223 Reg
PF	C-1,2,3,4,5,6
FLT PLN FIC	(bil) Québec 866-GOMÉTÉO or 866-WXBRIEF (Toll free within Canada) or 866-541-4105 (Toll free within Canada & USA)
SERVICES FUEL OIL S	PN mid-May to mid-Oct Opr 100LL All 4,5,6
A/D DATA	Open water May-Nov. Sand bottom. Dock depth 20'.
COMM ATF	tfc 123.2 5NM 4200 ASL
CAUTION	Land A/D 4NM W. Common freq. Lgtd antennas 1NM S of A/D.

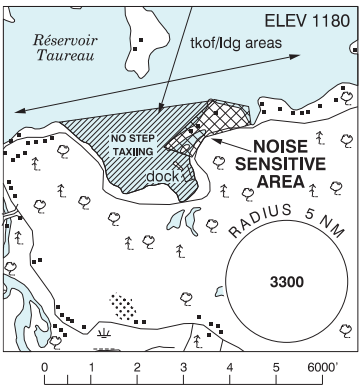

MONTRÉAL / MET (AÉROPORT MÉTROPOLITAIN DE MONTRÉAL) QC CYHU

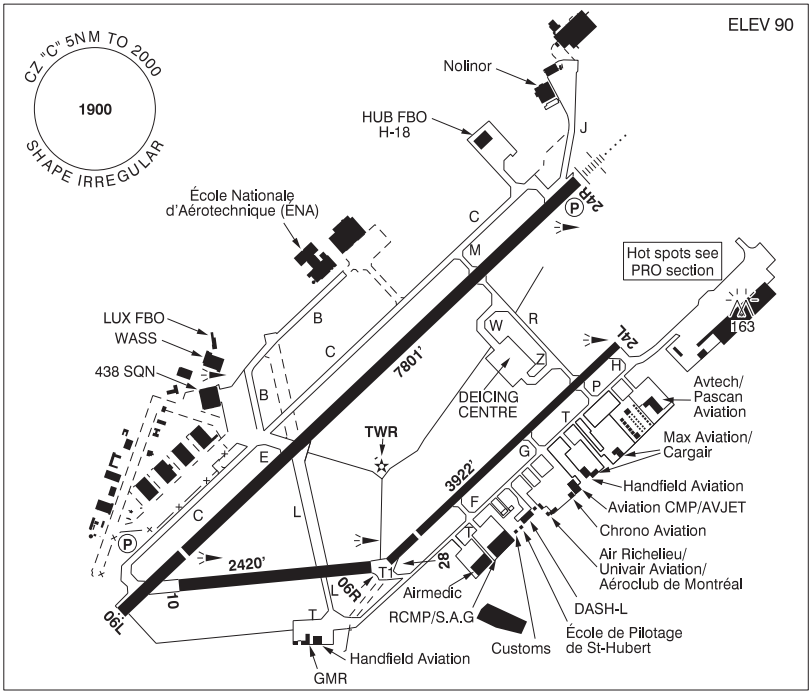

REF	N45 31 05 W73 25 01 3E 15°W (2010) UTC-5(4) Elev 90´ VTA A5002 LO6 LO7 LO8 HI5 T2 CAP
OPR	MET (Aéroport métropolitain de Montréal) 450-678-6030 Cert Ldg fees
PF	B-1,2,3,6 C-4,5
CUST	AOE/15 888-226-7277 1330-0300Z‡ Mon-Fri exc hols
FLT PLN	(bil)
FIC	Québec 866-GOMÉTÉO or 866-WXBRIEF (Toll free within Canada) or 866-541-4105 (Toll free within Canada & USA)
ACC	Montréal 514-633-3211 or 800-633-1353. All Flt Plns, IFR tng flts PPR. Flt Plns by Fax at 514-633-2877 & include phone numbers where pilot can be reached prior to dep.
WX	METAR AUTO H24 (see COMM) TAF H24, issue times: 00, 06, 12, 18Z. WxCam

MONTRÉAL / MET (AÉROPORT MÉTROPOLITAIN DE MONTRÉAL) QC (Cont'd) CYHU

SERVICES

FUEL	100LL, JA-1 (FSII avbl), JP-4 F-34
OIL	All (Mil 123, 128, 133, 148, 156)
S	1 (ltd), 2,4,5,7
ARFF	PARTICIPATING CAT 7 10-05Z‡
SUP FL	D & A-Ice, LHOX 13-21Z‡ Tue-Fri exc hols
JASU	Mil CE15, 16, CA2
MIL ADV	438 Sqn Ops - Call "WILDCAT OPS" 322.1 135.9 450-462-8777 ext 7216 CSN 472-7216 13-21Z‡ Mon-Fri. Ltd trans svcg. 24 hrs PN.
PVT ADV	AvJet Distribution 123.025 450-678-4440; Pascan 131.17 888-313-8777, 450-443-0500; HUB FBO H-18 122.8 450-468-4400; LUX FBO 122.470 514-312-1885
MIL CON	Avjet Holding Inc 450-678-4440

RWY DATA

Rwy 06L(062°)/24R(242°) 7801x150 ASPH Thld 06L displ 1105'.
Rwy 06R(062°)/24L(242°) 3922x100 ASPH Thld 06R displ 463'.
Rwy 10(100°)/28(280°) 2420x150 ASPH

RWY CERT	Rwy 06L/24R AGN IIIB Rwy 06R/24L AGN IIIA Rwy 10/28 AGN II
TWY CERT	Twy: F, G, H, J, K AGN IIIA Twy: P, T, T1, W, Z AGN IIIB
TWY	Twy B: First 500' fm ENA uncontrolled.
RCR	Opr 1200-2030Z‡ Mon-Fri Apr 21-Nov 19; 0330-2030Z‡ Mon-Fri Nov 20-Apr 20, AMSCR/CRFI O/T 1hr PN 514-214-8573, win maint O/T 3hrs PN 514-214-8573, call out chg. Rwy 06R/24L clsd 0500-1045Z‡ Tue-Sat, 0300-1045Z‡ Sun-Mon Apr 01-Oct 31; 0400-1045Z‡ Tue-Sat, 0100-1045Z‡ Sun-Mon Nov 01-Mar 31. PCN.
MIL	S50, T75, ST140, TT198.

LIGHTING

06R-(TE ME), 24L-(TE ME), 06L-AS(TE HI) P2, 24R-AN(TE HI) P2, 10-(TE HI), 28-(TE HI) ARCAL-118.4 type K for Rwy 06L/24R, PAPI & twy lgt B, C, E, J, K, M, P, R, T

COMM

(bil)

RCO	Rouyn rdo 118.4 (RAAS) 0500-1045Z‡ Tue-Sat, 0300-1045Z‡ Sun-Mon Apr-Oct; 0400-1045Z‡ Tue-Sat, 0100-1045Z‡ Sun-Mon Nov-Mar
ATIS	(English) 124.9 (French) 124.1 1045-0500Z‡ Mon-Fri, 1045-0300Z‡ Sat-Sun Apr-Oct; 1045-0400Z‡ Mon-Fri, 1045-0100Z‡ Sat-Sun Nov-Mar
GND	St-Hubert 126.4 1045-0500Z‡ Mon-Fri, 1045-0300Z‡ Sat-Sun Apr-Oct; 1045-0400Z‡ Mon-Fri, 1045-0100Z‡ Sat-Sun Nov-Mar
TWR	St-Hubert 118.4 (VFR ARR North) 121.3 (VFR ARR South and East) (V) 1045-0500Z‡ Mon-Fri, 1045-0300Z‡ Sat-Sun Apr-Oct; 1045-0400Z‡ Mon-Fri, 1045-0100Z‡ Sat-Sun Nov-Mar (emerg only 450-926-6458)
MF	Rouyn rdo 118.4 0500-1045Z‡ Tue-Sat, 0300-1045Z‡ Sun-Mon Apr-Oct; 0400-1045Z‡ Tue-Sat, 0100-1045Z‡ Sun-Mon Nov-Mar 5NM shape irregular 2000 ASL (CAR 602.98)
ARR	Montréal 125.15 268.3
DEP	Montréal 125.15 268.3
VFR ADV	Montreal Tml 125.15
MIL	438 Sqn Ops 322.1 135.9
AWOS	124.9 (English) 124.1 (French) 0500-1045Z‡ Tue-Sat, 0300-1045Z‡ Sun-Mon Apr-Oct; 0400-1045Z‡ Tue-Sat, 0100-1045Z‡ Sun-Mon Nov-Mar

NAV

DME	IHU 111.1 Ch 48 N45 31 21 W73 24 30 (113')
ILS	IHU 111.1 (Rwy 24R) RVR

MONTRÉAL / MET (AÉROPORT MÉTROPOLITAIN DE MONTRÉAL) QC (Cont'd) CYHU

PRO	Pilots should refer to Canadian Airport Charts (CAC) to obtain details on established hot spots, prior to operating on maneuvering areas. CAC are available for free on the NAV CANADA website. Pilots are requested to avoid flight below 2000 AGL when flying over the Mont-Saint-Hilaire Migratory Bird Sanctuary (Saint-Hilaire, QC N45 33 00 W73 09 00) **Circuits:** Rgt hand circuits Rwys 06R, 24R & 28 (CAR 602.96). Circuit alt 1000 ASL all rwys. **Preferential rwy:** Btwn 04-12Z‡, all acft shall, when aprt and wx conditions permitting, land on Rwy 24R and take-off Rwy 06L. **Departure:** 24L rstd to single engine acft having a GTOW of less than 5000 lbs. Rwy 24L and 24R climb rwy hdg to 1100 ASL BPOC. All VFR acft leaving the CZ, climb to not above 1100 ASL or as assigned by ATC. **VFR Codes:** Refer to MONTRÉAL VTPC section VFR FLIGHTS IN MONTRÉAL/TRUDEAU, MONTRÉAL/MET (AÉROPORT MÉTROPOLITAIN DE MONTRÉAL), MONTRÉAL (MIRABEL) AND MONTRÉAL TERMINAL CLASS C AIRSPACE. **VFR acft towards Montréal/Trudeau:** Outside TWR oprg hours, VFR acft proceeding towards Montreal CZ are required to proceed via Lafontaine Tunnel at 2000 ASL or lower if necessary due wx. **Mil ramp:** PPR 48 hrs 438 Sqn Ops CSN 472-7216. **Airspace:** Standardized use of common freq 122.1 (north) and 122.575 (south) in Class G airspace around the CZ. CYA 627(S) aprx 20NM NE of aprt up to 3000 ASL cont daylight. **Training:** VFR circuits PPR 1-800-633-1353 **Training areas:** See Montréal Terminal VTPC. **MONTREAL/MET (AÉROPORT MÉTROPOLITAIN DE MONTRÉAL) CZ AIRSPACE SPLIT FOR VFR FLIGHTS** During the hours of operation of the control tower, CYHU CZ is divided into two sectors for VFR arrivals with separate frequencies: - All VFR arrivals from VARENNES QUARRY ctc St-Hubert TWR on 118.4 (ARR VFR North). - All VFR arrivals from CHAMBLY and ST-PHILIPPE ctc St-Hubert TWR on 121.3 (ARR VFR South and East). **VFR ARR/DEP ROUTES** All VFR aircraft should follow arrival and departure routes, unless otherwise specified by ATC. See "VFR TERMINAL PROCEDURES CHART - ARR/DEP" for additional details.
CIV HELI	Ctc Gnd 126.4 prior to dep. Dep & arr req Marina, Tunnel, North or Tower rtes or as cleared by ATC. See HELI VTPC for rtes & alts.
MIL HELI	Ctc Gnd 126.4 prior to dep. Holding bay Rwy 06L designated as ldg/tkof pad. See HELI VTPC or rtes & alts.
NOISE	**Touch and go:** Pursuant to CAR 602.105, the following noise control requirements apply at Montreal/Met (Aéroport Métropolitain de Montréal) airport. Rwy 24L & 24R not auth Oct 1-Apr 30 24-08 hr lcl Mon-Fri, 19-08 hr lcl Sat-Sun. Rwy 24L & 24R not auth May 1-Sep 30 23-08 hr lcl Mon-Fri, 15-08 hr lcl Sat, Nil Sun & hol(s). Noise oprg restrictions & noise abatement procedures in effect. See CAP.
CAUTION	**Blasting ops:** 9.5NM NE. **Beloeil A/D:** lctd 8NM NE of Rwys 24. (Circuits ht 1000 ASL). **Taxiway:** Due to aprt layout twy "T" may be mistaken for Rwy 24L. Firing range: lctd 4.9NM NE of Rwys 24. **Mil Ramp:** Large mag anomaly in front of the 438 Sqn hg causing mag compasses to deviate as much as 90°.

MONTRÉAL / MET (AÉROPORT MÉTROPOLITAIN DE MONTRÉAL) VFR TERMINAL PROCEDURES CHART

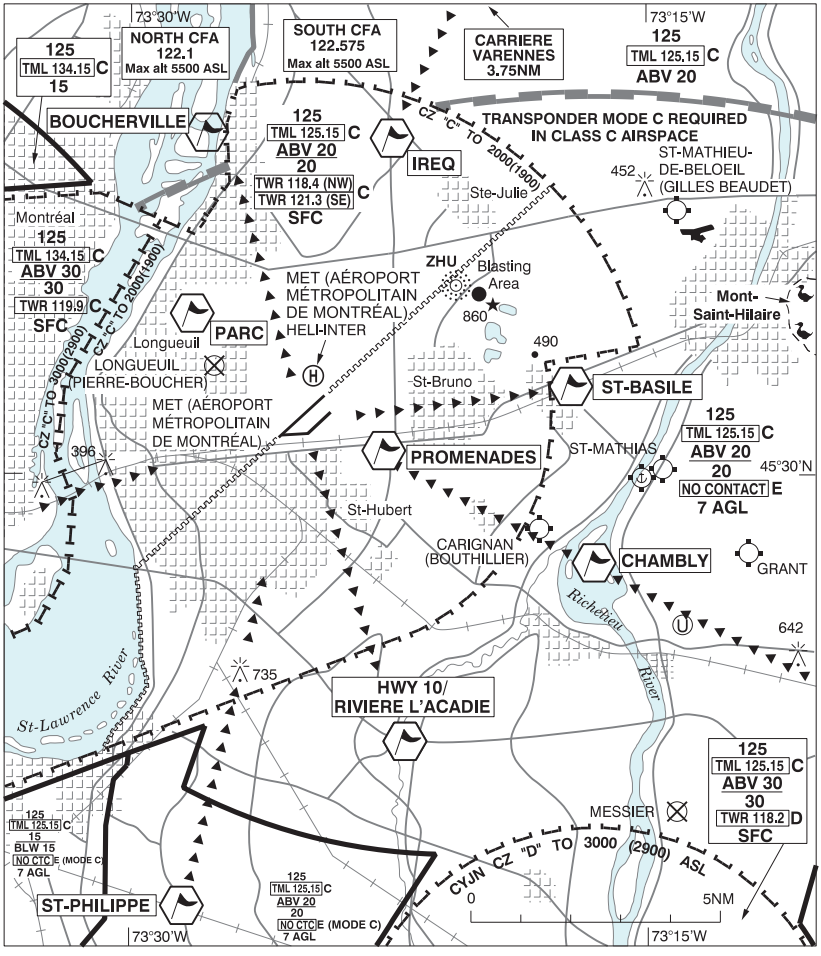

MONTRÉAL CLASS G AIRSPACE

To standardize the use of frequencies in uncontrolled airspace (Class G) within the Montréal area, it is recommended that you broadcast intentions & monitor, if possible, the appropriate common frequency. It is suggested that landing lights be turned on. Refer to section *Planning – Areas with Discrete Air-to-Air Frequencies – Montréal Common Frequency Areas*.

MONTRÉAL / MET (AÉROPORT MÉTROPOLITAIN DE MONTRÉAL) VFR TERMINAL PROCEDURES CHART - ARR/DEP

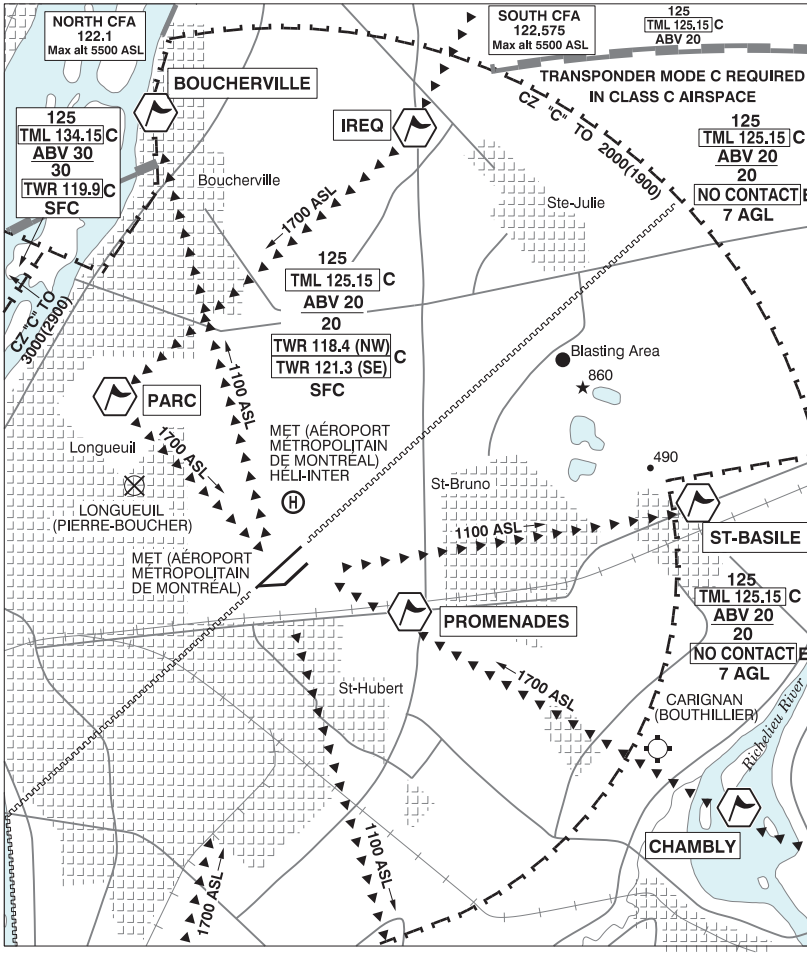

MONTRÉAL / MET (AÉROPORT MÉTROPOLITAIN DE MONTRÉAL) VFR TERMINAL PROCEDURES CHART - ARR/DEP (Cont'd)

NOM	IDENT	LAT/LONG
AUTOROUTE 10 / RIVIERE L'ACADIE	VCACD	N45° 24' 28" W073° 22' 06"
BOUCHERVILLE	VCBSV	N45° 36' 48" W073° 27' 24"
CARRIERE VARENNES	VCCVS	N45° 39' 55" W073° 20' 08"
CHAMBLY	VCBCY	N45° 27' 40" W073° 16' 38"
IREQ	VCIRE	N45° 36' 46" W073° 23' 02"
PARC	VCPRK	N45° 33' 05" W073° 28' 11"
PROMENADES	VCPMM	N45° 30' 19" W073° 22' 42"
ST-BASILE	VCSTB	N45° 31' 36" W073° 17' 20"
ST-PHILIPPE	VCLPR	N45° 21' 10" W073° 28' 29"

DEPARTURES

- All rwys, unless specified by ATC, not above 1100 ASL until outside the zone

ARRIVALS

Follow arrival routes, unless otherwise specified by ATC:

CHAMBLY arrival

- 24L: proceed to PROMENADES, join mid-left downwind, not below 1700 ASL
- 06R: proceed to PROMENADES, join mid-right downwind, not below 1700 ASL

St-PHILIPPE arrival

- 24L: proceed to PROMENADES, join left downwind, not below 1700 ASL
- 06R: join straight-in approach, not below 1700 ASL

VARENNES arrival

- 24R: proceed to IREQ, then to PARC, join mid-right downwind, not below 1700 ASL
- 06L: proceed to IREQ, then to PARC, join mid-left downwind, not below 1700 ASL

ST-JEAN QC — CYJN

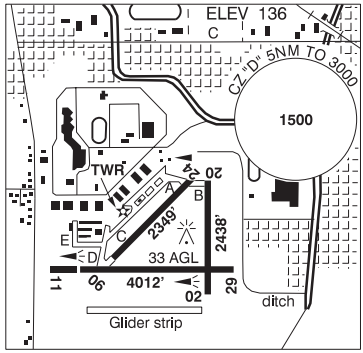

REF	N45 17 40 W73 16 54 Adj SW 15°W (2012) UTC-5(4) Elev 136´ VTA A5002 LO6 LO7 LO8 T2 CAP
OPR	Muni 450-359-2010 ext 2143 Cert Ldg fees
PF	A-7,8 FBO/Apron Password: 1182 B-1 C-2,3,4,5,6
FLT PLN	(bil)
FIC	Québec 866-GOMÉTÉO or 866-WXBRIEF (Toll free within Canada) or 866-541-4105 (Toll free within Canada & USA)
ACC	Montréal 514-633-3211 or 800-633-1353. All Flt Plns, IFR tng flts PPR. Flt Plns by Fax at 514-633-2877 & include phone numbers where pilot can be reached prior to dep. When twr closed IFR clearance or activation 514-633-3014.
WX	LWIS H24 LAWO 1230-0230Z‡ Apr-Oct; 13-02Z‡ Nov-Mar
SERVICES	14-22Z‡ Mon-Fri Apr-Nov; 14-22Z‡ Sat-Sun Apr-May & Oct-Nov; 14-23Z‡ Sat-Sun Jun-Sep; 14-21Z‡ Dec-Mar O/T 1hr PN 450-741-6799 call out chg.
FUEL	JA-1 (FSII avbl), SP, HPR
OIL	W100, 15W30
S	4,5,6
PVT ADV	FBO 123.35 450-741-6799
RWY DATA	Rwy 11(105°)/29(285°) 4012x100 ASPH Thld 11 displ 600´. Rwy 02(015°)/20(195°) 2438x100 ASPH Rwy 06(060°)/24(240°) 2349x100 ASPH
RWY CERT	Rwy 11/29 AGN IIIA Rwy 02/20 AGN II Rwy 06/24 AGN II
TWY CERT	Twy: A, B, E AGN II
TWY	Twy C, E: uncontrolled.
RCR	Opr Rwy 11/29 and Rwy 02/20 Nov-Apr snow removal accumulation 3cm or more. Rwy 06/24 no win maint. CRFI PCN
LIGHTING	11-(T ME), 29-(TE ME) ARCAL-118.2 type J
COMM	(bil)
GND	121.7 1230-0230Z‡ Apr-Oct; 13-02Z‡ Nov-Mar
TWR	118.2 (V) 1230-0230Z‡ Apr-Oct; 13-02Z‡ Nov-Mar (emerg only 450-347-4233)
ATF	tfc 118.2 0230-1230Z‡ Apr-Oct; 02-13Z‡ Nov-Mar 5NM 3000 ASL
ARR	Montréal 125.15 268.3
DEP	Montréal 125.15 268.3
VFR ADV	Montréal Tml 125.15
PRO	Rgt hand circuits Rwy 11 (CAR 602.96). Intsv glider tng fr aprt to 3NM S dly fr mid-Apr to mid-Aug & wknds Sep-Nov. VFR training not auth 0230-1230Z‡. **VFR Codes:** Refer to MONTRÉAL VTPC section VFR FLIGHTS IN MONTRÉAL/TRUDEAU, MONTRÉAL/MET (AÉROPORT MÉTROPOLITAIN DE MONTRÉAL), MONTRÉAL/MIRABEL AND MONTRÉAL TERMINAL CLASS C AIRSPACE. **Training:** VFR circuits PPR 1-800-633-1353. See VTPC for heli arr/dep rte.
CAUTION	Periodic blasting ops 1NM W of aprt, ctc TWR. Possible uncontrolled win maint eqpt on rwy. Increased bird activity Jul-Dec.

ST-JEAN VFR TERMINAL PROCEDURES CHART

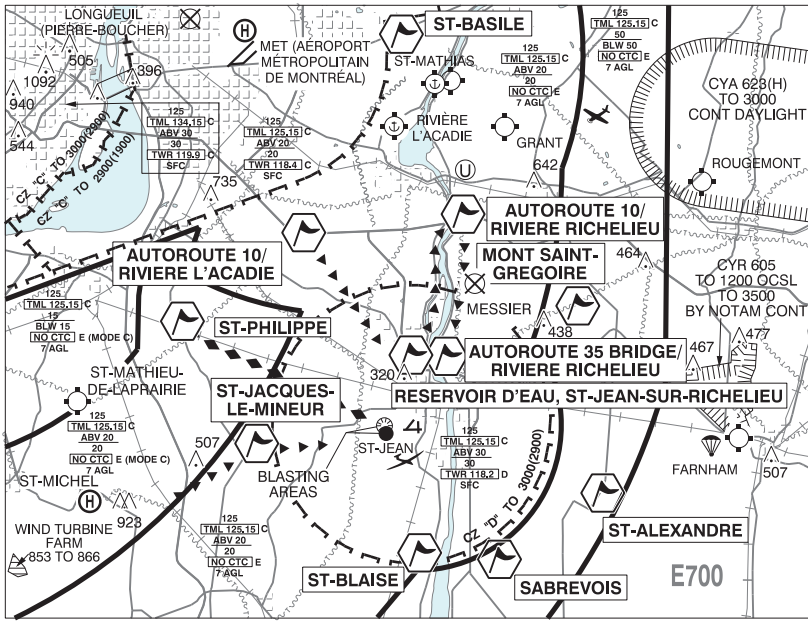

NAME	IDENT	LAT/LONG
AUTOROUTE 10 / RIVIERE L'ACADIE	VCACD	N45° 24' 28" W073° 22' 06"
AUTOROUTE 10 / RIVIERE RICHELIEU	VCRIC	N45° 24' 55" W073° 14' 34"
AUTOROUTE 35 BRIDGE / RIVIERE RICHELIEU	VCRLU	N45° 19' 37" W073° 15' 36"
MONT SAINT-GREGOIRE	VCGGR	N45° 21' 24" W073° 08' 55"
RESERVOIR D'EAU, ST-JEAN-SUR-RICHELIEU	VCRSV	N45° 19' 39" W073° 17' 23"
SABREVOIS	VCSBR	N45° 12' 24" W073° 13' 44"
ST-ALEXANDRE	VCALX	N45° 14' 23" W073° 06' 59"
ST-BASILE	VCSTB	N45° 31' 36" W073° 17' 20"
ST-BLAISE	VCBLA	N45° 13' 14" W073° 18' 04"
ST-JACQUES-LE-MINEUR	VCSJM	N45° 16' 29" W073° 25' 11"
ST-PHILIPPE	VCLPR	N45° 21' 10" W073° 28' 29"