FLIGHT PLAN & SITE SURVEY

10KM SOUTH OF ELK POINT ON HWY 41

October 31, 2026

IMPORTANT NOTICE

Please ensure you have received all required authorizations prior to flight. This Site Survey was created using RPAS Wilco. The user accepts all responsibility for the accuracy of the information.

Terms & Conditions: rpaswilco.com/#tnc

Generated by **RPAS Wilco**

Mission Information

10KM SOUTH OF ELK POINT ON HWY 41

FLIGHT DETAILS

Reference No:	**MAAC-474-4455**
Project Name:	**ELK POINT R/C FLYERS**
Pilot Name:	**MAAC**
Pilot Certificate:	
Mission Type:	**VLOS**
Flight Start:	**October 31, 2026 12:38 PM**
Flight End:	**October 31, 2026 01:38 PM**

LOCATION DETAILS

Flight Address:	**10KM SOUTH OF ELK POINT ON HWY 41**
Latitude:	**53° 47' 13.74" N (53.787)**
Longitude:	**110° 53' 34.26" W (-110.893)**
Field Elevation:	**2024 ft MSL**
Altitude / Radius:	**400.0 ft / 926 m (0.5 nm)**
Classification:	**UNCONTROLLED**
FIR / Contact:	**CZEG / 780-890-8397**

REPORT CONTENTS

Site Survey • Obstacles (if available) • Nearby Aerodromes • Canadian Aviation Regulations • GFA • Aerodrome Supplements • METAR & TAF • NOTAMs • CFS

Flight Map & MODEL Details

MISSION LOCATION SURVEY

FLIGHT AREA MAP

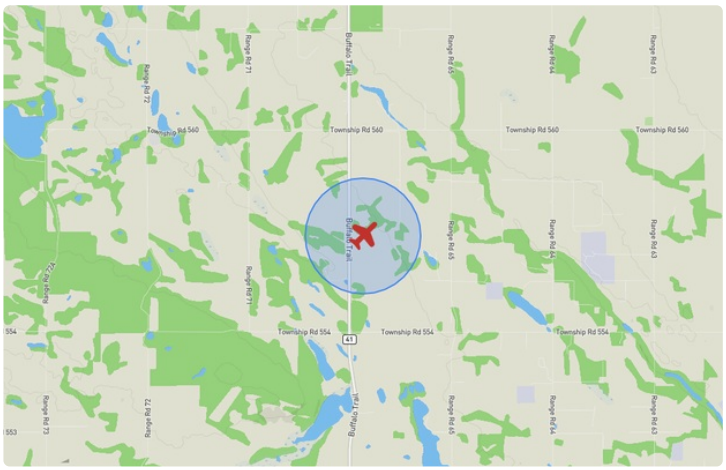

MISSION LOCATION DETAILS

ROLE	LATITUDE	LONGITUDE
MODEL	53° 47' 13.74" N 53.787	110° 53' 34.26" W -110.893
Pilot		
Payload Op.		
Observer		

Airspace Classification

MISSION LOCATION SURVEY

AIRSPACE MAP

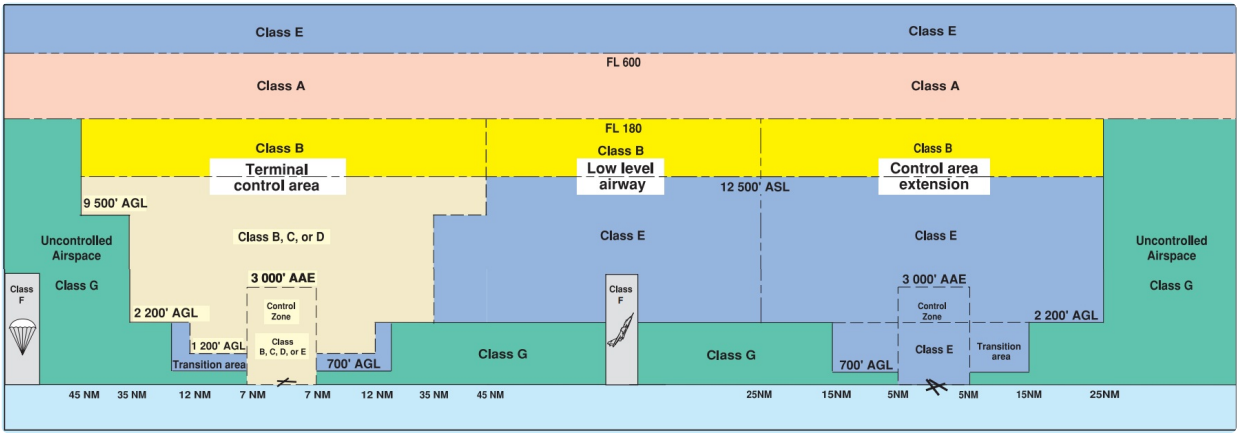

OVERLYING AIRSPACES

Class	Name	Floor	Ceiling
E	Cold Lake, AB e) [TCA]	700AGL	18000MSL

NEAREST AERODROMES & DISTANCE FROM OPERATION

ELK POINT (HEALTHCARE CENTRE) (CEP7 - HELIPORT - Cert)	Lat: 53.898	Long: -110.908	11.477KM	6.197NM	N
Operator: ALBERTA HEALTH SERVICES: PHONE: 780-724-3847, POST: Bag 3 5310 50 Ave, ELK POINT AB TOA 1A0 **FIR Contact:** 780-890-8397					
ELK POINT (CEJ6 - AERODROME - Reg)	Lat: 53.893	Long: -110.772	13.227KM	7.142NM	NE
Operator: COUNTY: PHONE: 780-645-0557, PHONE: 780-645-3006, POST: UNKNOWN **FIR Contact:** 780-890-8397					

ELK POINT (HEALTHCARE CENTRE) AB (Heli) CEP7

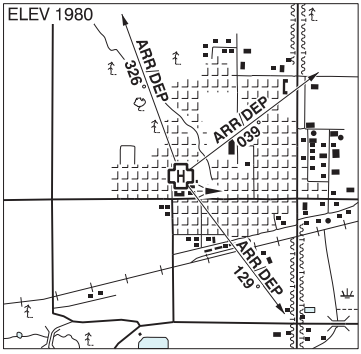

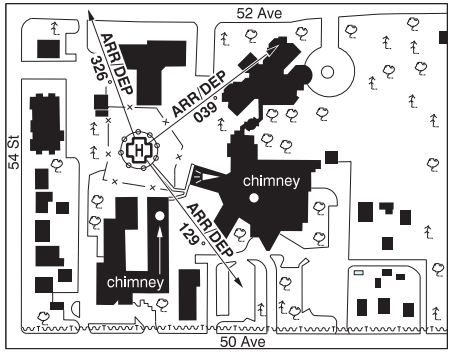

REF	N53 53 54 W110 54 29 14ºE (2012) UTC-7(6) Elev 1980' A5015
OPR	Alberta Health Services 780-724-3847 Cert NVIS OPS AUTH PPR
PF	A-1,2,4
FLT PLN **FIC**	Edmonton 866-WXBRIEF (Toll free within Canada) or 866-541-4102 (Toll free within Canada & USA)
HELI DATA **RCR**	FATO/TLOF 86' dia ASPH Safety Area 115' dia Max heli overall length 57.4' (CAR 602.96) Opr
LIGHTING	RW (LO) green
COMM **ATF**	tfc 123.2 5NM centred on Elk Point A/D 5NM E 5000 ASL
PRO	Arr/dep 039° & 129° & 326° fr heli (H1). NVIS rqrd for ngt use, all flt paths (CAR 602.96)
CAUTION	Unlgtd p-lines 140' SW thru 300' NNW of heli. Trees all quadrants 36-58' AGL. Non-std FATO light spacing.

ELK POINT AB CEJ6

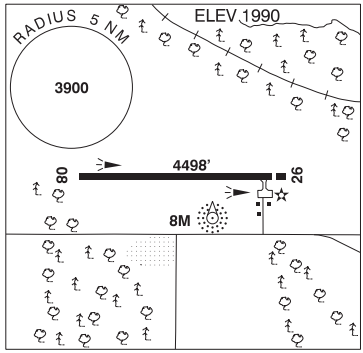

REF	N53 53 35 W110 46 22 5E 14°E (2012) UTC-7(6) Elev 1990' A5015 LO1 LO2 CAP
OPR	County 780-645-3006/0557 Reg
PF	A-1 C-2,3,4,5,6
FLT PLN **FIC** **ACC**	 Edmonton 866-WXBRIEF (Toll free within Canada) or 866-541-4102 (Toll free within Canada & USA) Edmonton IFR 888-358-7526
RWY DATA **RCR**	Rwy 08(076°)/26(256°) 4498x75 ASPH Rwy 08 down 0.56% Thld 26 displ 217' AGN IIIA St. Paul County 1400-2230Z‡ Mon-Fri exc hols 780-645-3006 O/T PN 780-645-0557. Ltd win maint.
LIGHTING	08-(TE ME), 26-(TE ME) ARCAL-123.2 type K
COMM **ATF**	 tfc 123.2 5NM 5000 ASL
NAV **NDB**	 8M 414 (L) N53 53 25 W110 46 05 Pvt Unmonitored
PRO	IFR dep, ctc Cold Lake tml 780-840-8000 ext 690-8594.