FLIGHT PLAN & SITE SURVEY

Libro Centre

October 31, 2026

IMPORTANT NOTICE

Please ensure you have received all required authorizations prior to flight. This Site Survey was created using RPAS Wilco. The user accepts all responsibility for the accuracy of the information.

Terms & Conditions: rpaswilco.com/#tnc

Generated by **RPAS Wilco**

Mission Information

LIBRO CENTRE

FLIGHT DETAILS

Reference No:	**MAAC-149-5700**
Project Name:	**SUN PARLOR R/C INC.**
Pilot Name:	**MAAC**
Pilot Certificate:	
Mission Type:	**VLOS**
Flight Start:	**October 31, 2026 02:40 PM**
Flight End:	**October 31, 2026 03:40 PM**

LOCATION DETAILS

Flight Address:	**Libro Centre**
Latitude:	**42° 5' 37.68" N (42.094)**
Longitude:	**83° 4' 40.34" W (-83.078)**
Field Elevation:	**581 ft MSL**
Altitude / Radius:	**400.0 ft / 926 m (0.5 nm)**
Classification:	**UNCONTROLLED**
FIR / Contact:	**CZYZ / 905-676-4509**

REPORT CONTENTS

Site Survey • Obstacles (if available) • Nearby Aerodromes • Canadian Aviation Regulations • GFA • Aerodrome Supplements • METAR & TAF • NOTAMs • CFS

Flight Map & MODEL Details

MISSION LOCATION SURVEY

FLIGHT AREA MAP

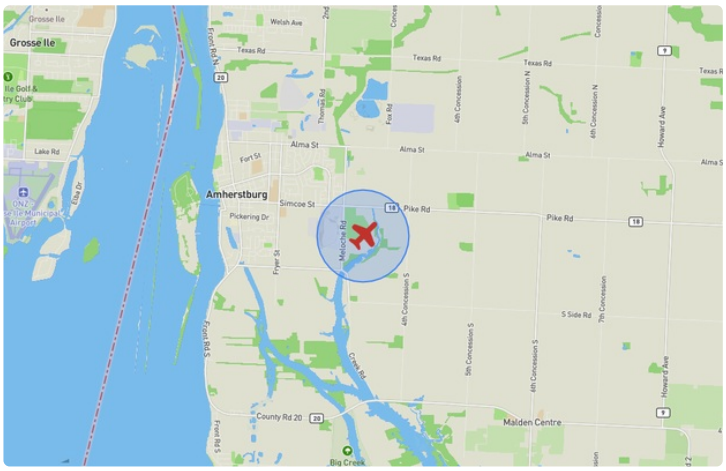

MISSION LOCATION DETAILS

ROLE	LATITUDE	LONGITUDE
MODEL	42° 5' 37.68" N 42.094	83° 4' 40.34" W -83.078
Pilot		
Payload Op.		
Observer		

Airspace Classification

MISSION LOCATION SURVEY

AIRSPACE MAP

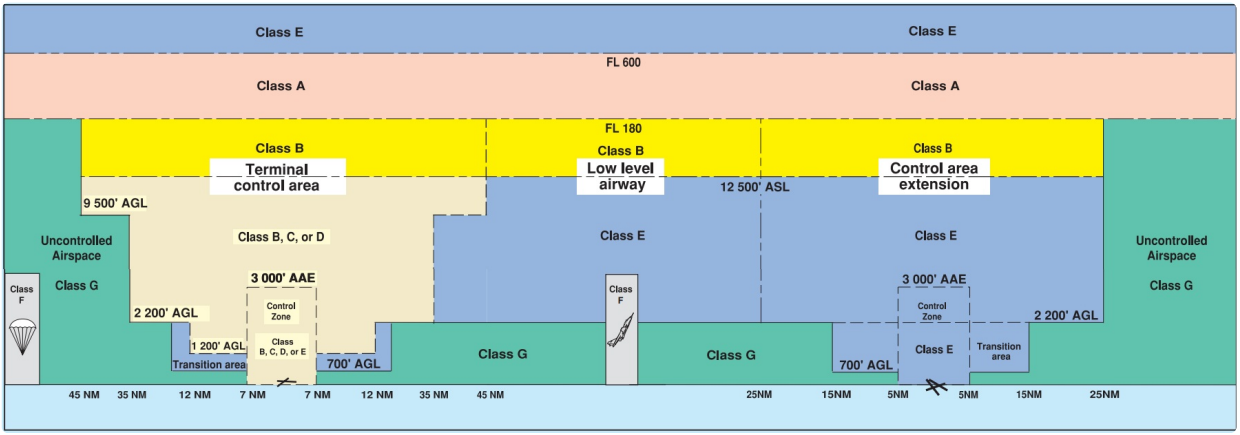

OVERLYING AIRSPACES

Class	Name	Floor	Ceiling
E	Windsor, ON [TA]	700AGL	18000MSL
E	Southern Ontario Low Level Control Area a) [CAE]	2500MSL	6500MSL
C	Detroit, MI TCA (Windsor, ON) a) [TCA]	3000MSL	4000MSL
C	Detroit, MI TCA (Windsor, ON) b) [TCA]	4000MSL	6000MSL
C	Detroit, MI TCA (Windsor, ON) c) [TCA]	6000MSL	10000MSL
E	Southern Ontario Low Level Control Area b) [CAE]	6500MSL	18000MSL

NEAREST AERODROMES & DISTANCE FROM OPERATION

ESSEX (CNE9 - AERODROME - Reg)	Lat: 42.096	Long: -82.879	15.448KM	8.341NM	E

Operator: P. & A. HARRINGTON: PHONE: 519-776-7441, POST: UNKNOWN **FIR Contact:** 905-676-4509

ESSEX ON CNE9

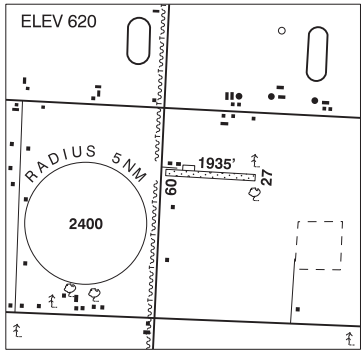

REF	N42 05 45 W82 52 46 4SW 7°W UTC-5(4) Elev 620´ A5000
OPR	P. & A. Harrington 519-776-7441 Reg
PF	C-1,2,3,5 D-4,6
FLT PLN **FIC**	London 866-WXBRIEF (Toll free within Canada) or 866-541-4104 (Toll free within Canada & USA)
SERVICES **S**	2,3,5
RWY DATA **TWY** **RCR**	Rwy 09/27 1935x70 GRASS Twy at hg entrance only. No win maint. A/D clsd in hvy rain periods. Call ahead to confirm rwy has dried up enough to land on.
COMM **ATF**	tfc 122.8 5NM 3600 ASL
PRO	Pilots are requested to avoid flight below 2000 ASL when flying over the Jack Miner Bird Sanctuary (Kingsville, Ont N42 04 00 W82 45 00) & over Point Pelee National Park.
CAUTION	Ditches at Thlds 09 & 27 and along rwy sides. Wind shear fr hg with N/NE/NW winds. Trees on apch to Rwy 27. Bldg at edge of Rwy 09/27.