FLIGHT PLAN & SITE SURVEY

RED DEER PROPBUSTERS

October 31, 2026

IMPORTANT NOTICE

Please ensure you have received all required authorizations prior to flight. This Site Survey was created using RPAS Wilco. The user accepts all responsibility for the accuracy of the information.

Terms & Conditions: rpaswilco.com/#tnc

Generated by **RPAS Wilco**

Mission Information

RED DEER PROPBUSTERS

FLIGHT DETAILS

Reference No:	**MAAC-623-4646**
Project Name:	**RED DEER PROP BUSTERS R.C. CLUB**
Pilot Name:	**MAAC**
Pilot Certificate:	
Mission Type:	**VLOS**
Flight Start:	**October 31, 2026 12:40 PM**
Flight End:	**October 31, 2026 01:40 PM**

LOCATION DETAILS

Flight Address:	**RED DEER PROPBUSTERS**
Latitude:	**52° 18' 59.30" N (52.316)**
Longitude:	**114° 1' 7.30" W (-114.019)**
Field Elevation:	**3068 ft MSL**
Altitude / Radius:	**400.0 ft / 926 m (0.5 nm)**
Classification:	**UNCONTROLLED**
FIR / Contact:	**CZEG / 780-890-8397**

REPORT CONTENTS

Site Survey • Obstacles (if available) • Nearby Aerodromes • Canadian Aviation Regulations • GFA • Aerodrome Supplements • METAR & TAF • NOTAMs • CFS

Flight Map & MODEL Details

MISSION LOCATION SURVEY

FLIGHT AREA MAP

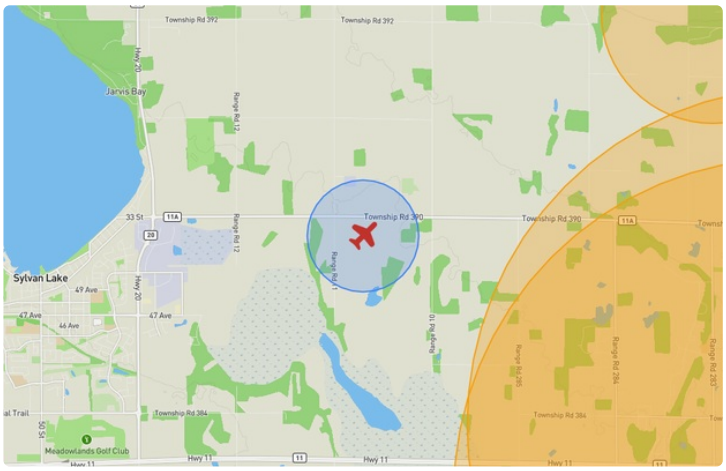

MISSION LOCATION DETAILS

ROLE	LATITUDE	LONGITUDE
MODEL	52° 18' 59.30" N 52.316	114° 1' 7.30" W -114.019
Pilot		
Payload Op.		
Observer		

Airspace Classification

MISSION LOCATION SURVEY

AIRSPACE MAP

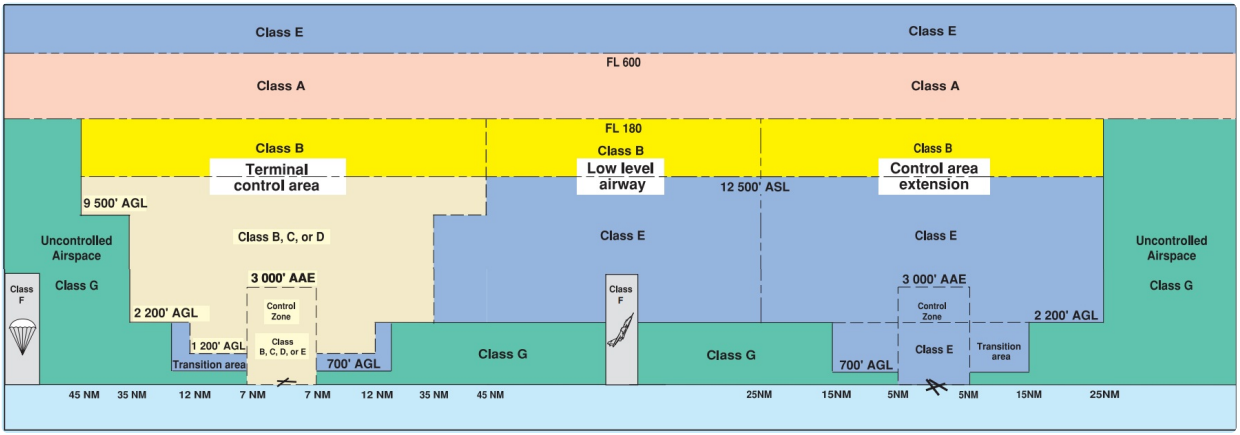

OVERLYING AIRSPACES

Class	Name	Floor	Ceiling
E	T727 Fixed RNAV Route	2200AGL	12500MSL
E	T759 Fixed RNAV Route	2200AGL	12500MSL
E	Red Deer, AB [TA]	4000MSL	18000MSL

NEAREST AERODROMES & DISTANCE FROM OPERATION

CHONG RESIDENCE (CRE5 - HELIPORT - Reg)	Lat: 52.35	Long: -113.933	5.969KM	3.223NM	NE
Operator: GLENN CHONG: PHONE: 403-314-1377, POST: UNKNOWN **FIR Contact:** 780-890-8397					
TRUANT (CRD5 - AERODROME - Reg)	Lat: 52.288	Long: -113.912	6.995KM	3.777NM	SE
Operator: MARIO TRUANT: PHONE: 403-358-2333, POST: UNKNOWN **FIR Contact:** 780-890-8397					
TRUANT SOUTH (CRD6 - AERODROME - Reg)	Lat: 52.278	Long: -113.915	7.335KM	3.961NM	SE
Operator: MIKE TRUANT: PHONE: 403-346-6143, POST: P.O. Box 280 Red Deer T4N5E6 **FIR Contact:** 780-890-8397					
ALLAN DALE TRAILERS AND RV (CAD3 - HELIPORT - Reg)	Lat: 52.309	Long: -113.863	9.69KM	5.232NM	E
Operator: ALLAN DALE: PHONE: 403-346-3148, POST: 3 Queens Drive Red Deer, T4P0K1 **FIR Contact:** 780-890-8397					
LACOMBE (MUSTANG HELICOPTERS) (CMH3 - HELIPORT - Cert)	Lat: 52.379	Long: -113.822	14.116KM	7.622NM	NE
Operator: MUSTANG HELICOPTERS INC: PHONE: 403-885-5220, PHONE: 587-877-4343, POST: 27312 - 229 TOWNSHIP ROAD 394 LACOMBE COUNTY **FIR Contact:** 780-890-8397					

RED DEER / CHONG RESIDENCE AB (Heli) CRE5

REF	N52 21 00 W113 56 01 6.7WNW 14°E (2017) UTC-7(6) Elev 2856' A5005 A5015
OPR	Glenn Chong 403-314-1377 Reg PPR
FLT PLN **FIC**	Edmonton 866-WXBRIEF (Toll free within Canada) or 866-541-4102 (Toll free within Canada & USA)
HELI DATA	FATO 25' x 25' ASPH/GRASS TLOF 20' x 20' ASPH Safety Area 90' dia
RCR	Opr Ltd win maint
COMM **ATF**	tfc 122.8 2NM 4100 ASL

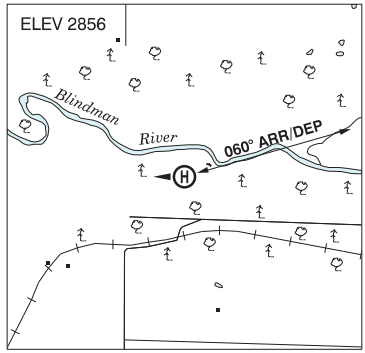

PRO	Arr/dep 060° fr heli. Red Deer Common Frequency Area 122.875 outside of A/D ATF. See SECTION C PLANNING.
CAUTION	Terrain rises rapidly to S. Irregular terrain N of safety area. Lgtd twr 3500 ASL (300 AGL) aprx 2.8NM S. Lgtd twr 3799 ASL (600 AGL) aprx 2.5NM S. A/D underlies arr/dep path for CYQF Rwy 17/35 aprx 10NM S, monitor CYQF TWR whenever possible.

RED DEER / TRUANT AB CRD5

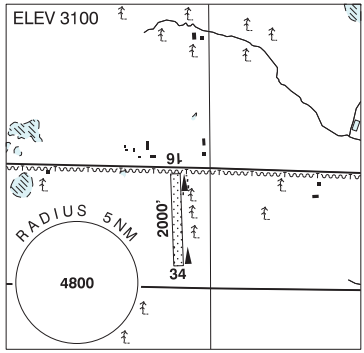

REF	N52 17 19 W113 54 42 4.2WNW 15°E (2011) UTC-7(6) Elev 3100' A5005 A5015
OPR	Mario Truant 403-358-2333 Reg PPR
FLT PLN	
FIC	Edmonton 866-WXBRIEF (Toll free within Canada) or 866-541-4102 (Toll free within Canada & USA)
RWY DATA	Rwy 16(163°)/34(343°) 2000x150 GRASS
RCR	Opr No win maint
COMM	
TWR	Red Deer 118.5 (V) 13-05Z‡ (emerg only 403-886-4547)
ATF	tfc 118.5 2NM 6000 ASL excluding airspace within CYQF CZ
PRO	Red Deer Common Frequency Area 122.875 outside of A/D ATF. See SECTION C PLANNING.
CAUTION	High tension wires N end of rwy (balls att). Ditch ¼ way down N end with markers. A/D underlies arr/dep path for CYQF Rwy16/34 aprx 6.2NM S.

RED DEER / TRUANT SOUTH AB CRD6

REF	N52 16 40 W113 54 55 3.9W 15°E (2012) UTC-7(6) Elev 3100' A5005 A5015
OPR	Mike Truant 403-346-6143 Reg PPR
FLT PLN	
FIC	Edmonton 866-WXBRIEF (Toll free within Canada) or 866-541-4102 (Toll free within Canada & USA)
RWY DATA	Rwy 17(172°)/35(352°) 2141x50 GRASS
RCR	Opr No win maint
COMM	
TWR	Red Deer 118.5 (V) 13-05Z‡ (emerg only 403-886-4547)
ATF	tfc 118.5 2NM 6000 ASL excluding airspace within CYQF CZ
PRO	Red Deer Common Frequency Area 122.875 outside of A/D ATF. See SECTION C PLANNING.
CAUTION	Hwy 11 at N end treat as 50 AGL obst. Driveway mid field running E/W. P-lines 328' E/W of strip. Markers each side of rwy every 200'. A/D underlies arr/dep path for CYQF Rwy16/34 aprx 5.5NM S.

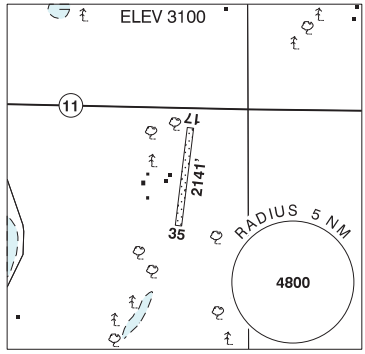

RED DEER / ALLAN DALE TRAILERS & RV AB (Heli) CAD3

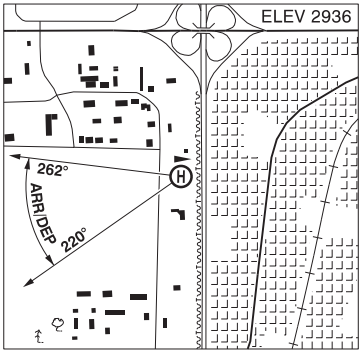

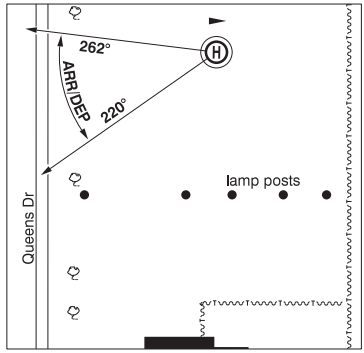

REF	N52 18 32 W113 51 48 3.1NW 15°E (2015) UTC-7(6) Elev 2936' A5005 A5015
OPR	Allan Dale 403-346-3148 Reg PPR
PF	C-1,2,3,4,5,6
FLT PLN **FIC**	Edmonton 866-WXBRIEF (Toll free within Canada) or 866-541-4102 (Toll free within Canada & USA)
HELI DATA	FATO/TLOF 58' dia GRVL Safety Area 77' dia Max heli overall length 42.7'
COMM **ATF**	tfc 118.5 2NM 6000 ASL
PRO	Arr/dep 220° to 262° fr heli, slope 8% (H3), day use only. Red Deer Common Frequency Area 122.875 outside of A/D ATF. See SECTION C PLANNING.
CAUTION	Lgt poles S of heli. Large traffic W of heli.

LACOMBE (MUSTANG HELICOPTERS) AB (Heli) CMH3

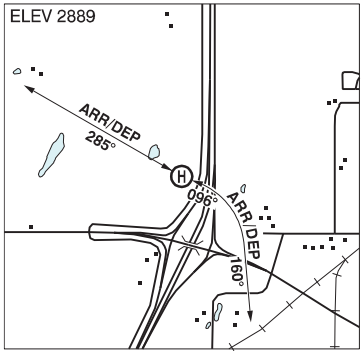

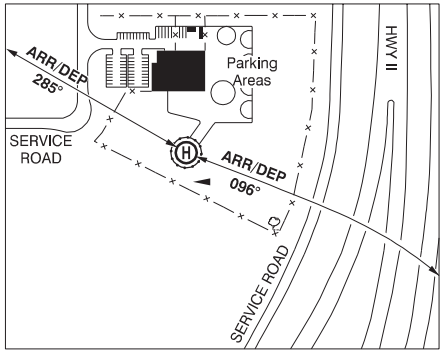

REF	N52 22 44 W113 49 21 6SSW 15°E (2014) UTC-7(6) Elev 2889' A5015
OPR	Mustang Helicopters Inc 403-885-5220 or 587-877-4343 Cert PPR
PF	A-1 C-2,3,5,6 D-4
FLT PLN	
FIC	Edmonton 866-WXBRIEF (Toll free within Canada) or 866-541-4102 (Toll free within Canada & USA)
ACC	Edmonton IFR 888-358-7526
SERVICES	
S	2
HELI DATA	FATO 86' dia TLOF 33' x 59' ASPH Safety Area 115' Max heli overall length 47.4'
RCR	RCR Opr days only
COMM	
TWR	Red Deer 118.5 (V) 13-05Z‡ (emerg only 403-886-4547)
ATF	Lacombe UNICOM at A/D 7.7 NM NNE ltd hrs O/T tfc 123.3 5NM 5900 ASL
PRO	Arr/dep curved flt path 096° to 160° and 285° fr heli, slope 8% (H3). Red Deer Common Frequency Area 122.875 outside of A/D ATF. See SECTION C PLANNING.
CAUTION	Hangar bldg adj N of heli. Lgt pole day-marked on 094° flt path.