FLIGHT PLAN & SITE SURVEY

SUN CITY PROP BUSTERS

October 31, 2026

IMPORTANT NOTICE

Please ensure you have received all required authorizations prior to flight. This Site Survey was created using RPAS Wilco. The user accepts all responsibility for the accuracy of the information.

Terms & Conditions: rpaswilco.com/#tnc

Generated by **RPAS Wilco**

Mission Information

SUN CITY PROP BUSTERS

FLIGHT DETAILS

Reference No:	**MAAC-356-5485**
Project Name:	**SUN CITY PROP BUSTERS**
Pilot Name:	**MAAC**
Pilot Certificate:	
Mission Type:	**VLOS**
Flight Start:	**October 31, 2026 12:41 PM**
Flight End:	**October 31, 2026 01:41 PM**

LOCATION DETAILS

Flight Address:	**SUN CITY PROP BUSTERS**
Latitude:	**49° 7' 7.90" N (49.119)**
Longitude:	**102° 54' 55.90" W (-102.916)**
Field Elevation:	**1870 ft MSL**
Altitude / Radius:	**400.0 ft / 926 m (0.5 nm)**
Classification:	**UNCONTROLLED**
FIR / Contact:	**CZWG / 204-983-8338**

REPORT CONTENTS

Site Survey • Obstacles (if available) • Nearby Aerodromes • Canadian Aviation Regulations • GFA • Aerodrome Supplements • METAR & TAF • NOTAMs • CFS

Flight Map & MODEL Details

MISSION LOCATION SURVEY

FLIGHT AREA MAP

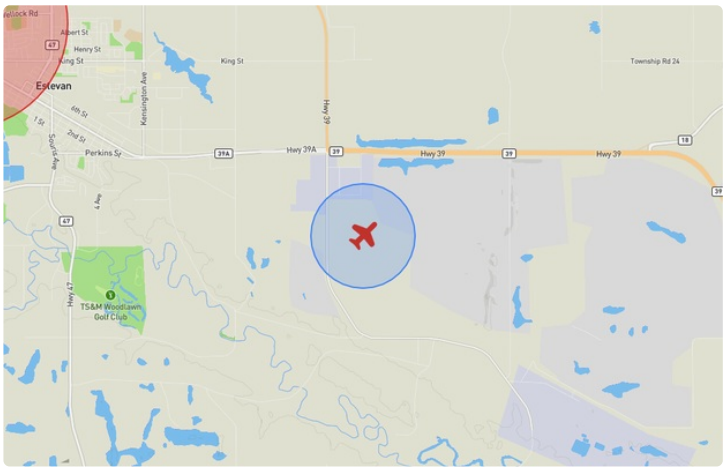

MISSION LOCATION DETAILS

ROLE	LATITUDE	LONGITUDE
MODEL	49° 7' 7.90" N 49.119	102° 54' 55.90" W -102.916
Pilot		
Payload Op.		
Observer		

Airspace Classification

MISSION LOCATION SURVEY

AIRSPACE MAP

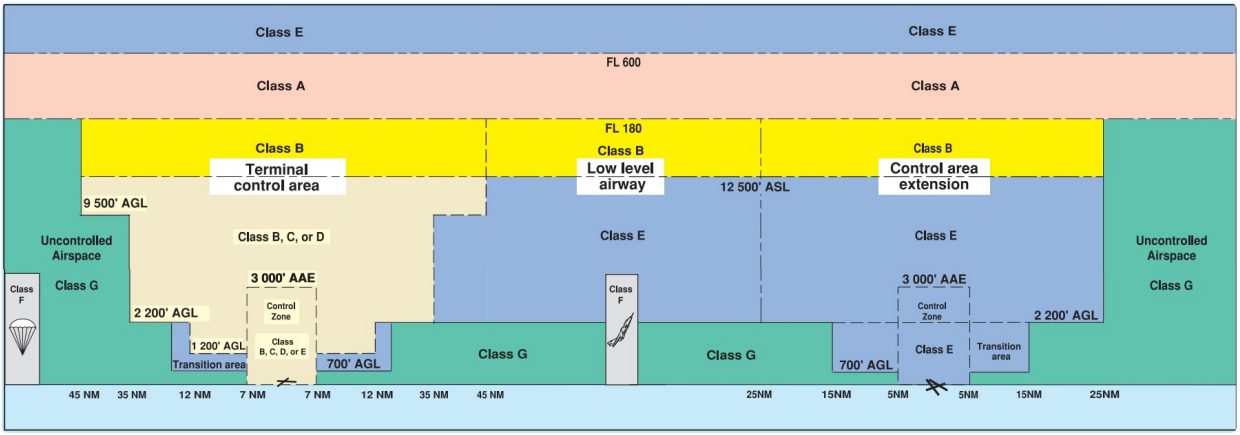

OVERLYING AIRSPACES

No Airspace Info Available

NEAREST AERODROMES & DISTANCE FROM OPERATION

ESTEVAN (ST. JOSEPHS HOSP) (CSJ3 - HELIPORT - Cert)	Lat: 49.153	Long: -103.013	7.109KM	3.839NM	NW
Operator: SUN COUNTRY HEALTH REGION: PHONE: 306-637-2400, POST: 1176 NICHOLSON ROAD, ESTEVAN S4A 0H3 **FIR Contact:** 204-983-8338					
ESTEVAN REGIONAL (CYEN - AERODROME - Reg)	Lat: 49.21	Long: -102.966	9.841KM	5.314NM	N
Operator: CITY: PHONE: 306-634-8668, POST: UNKNOWN **FIR Contact:** 204-983-8338					

ESTEVAN (ST. JOSEPH'S HOSP) SK (Heli) CSJ3

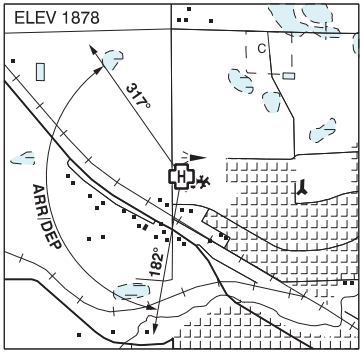

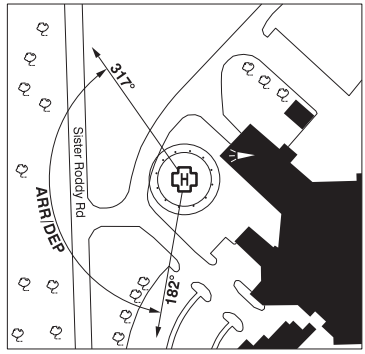

REF	N49 09 11 W103 00 47 Adj NW 8°E (2014) UTC-6 Elev 1878' A5006
OPR	Sun Country Health Region 306-637-2400 Cert PPR
PF	A-1 B-4 C-2,3,5,6
FLT PLN	
FIC	Edmonton 866-WXBRIEF (Toll free within Canada) or 866-541-4102 (Toll free within Canada & USA)
HELI DATA	FATO 86' dia GRASS/CONC TLOF 39' dia CONC Safety Area 115' dia Max heli overall length 57.4'
RCR	Opr
LIGHTING	RW(LO)
COMM	
ATF	UNICOM ltd hrs O/T tfc 123.0 5NM 5000 ASL centred on Estevan A/D 3.8NM NE
PRO	Arr/dep 182° to 317° fr heli, slope 16% (H2), day/night (CAR 602.96).
CAUTION	Marked and lgtd P-Line 400' NW heli. Lgtd vents on hosp roof. Marked lamp posts and trees S heli.

ESTEVAN REGIONAL SK CYEN

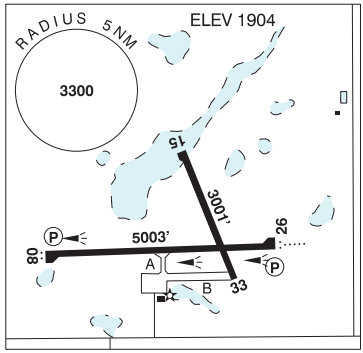

REF	N49 12 37 W102 57 57 3N 8°E (2013) UTC-6 Elev 1904´ A5006 LO2 HI4 CAP
OPR	City 306-634-8668 Reg
PF	B-1 C-2,3,4,5,6
CUST	AOE/CAN
FLT PLN	
FIC	Edmonton 866-WXBRIEF (Toll free within Canada) or 866-541-4102 (Toll free within Canada & USA)
WX	METAR AUTO H24 (see COMM). TAF 12-24Z, issue times: 12, 18Z. WxCam
SERVICES	Call out chg may be levied for one or more svcs. 306-634-8668/421-9459
FUEL	100LL, JA-1, SP 14-23Z Mon-Fri, 19-23Z Sat & Sun
OIL	All
S	1,2,4,5,6
RWY DATA	Rwy 08(082°)/26(262°) 5003x100 ASPH AGN IIIB Rwy 15(152°)/33(332°) 3001x75 ASPH AGN II
RCR	Opr 306-421-9459 14-22Z Mon-Fri exc hols O/T 2 hrs PN Call out chg. CRFI.
LIGHTING	08-AS(TE ME) P1, 26-AO(TE ME) P1, 15-(TE ME), 33-(TE ME) ARCAL-123.0 type K
COMM	
ATF	UNICOM ltd hrs O/T tfc 123.0 5NM 5000 ASL
AWOS	127.8
CAUTION	CYA 317(P) within 2NM radius of A/D, extv parajump activity in area to 11,500 ASL Active by NOTAM only. Mar 30-Nov 30.