
FLIGHT PLAN & SITE SURVEY

Quick Mission 2026-03-19

March 19, 2026



IMPORTANT NOTICE

Please ensure you have received all required authorizations prior to flight. This Site Survey was created using RPAS Wilco. The user accepts all responsibility for the accuracy of the information.

Terms & Conditions: rpaswilco.com/#tnc

Mission Information

QUICK MISSION 2026-03-19

FLIGHT DETAILS

Reference No:	24F25C
Pilot Name:	Ulf Bergquist
Pilot Certificate:	PC2305919413
Mission Type:	VLOS
Flight Start:	March 19, 2026 11:00 AM
Flight End:	March 19, 2026 12:30 PM

LOCATION DETAILS

Latitude:	43° 10' 53.27" N (43.181)
Longitude:	80° 41' 47.64" W (-80.697)
Altitude / Radius:	400 ft / 200 m (0.11 nm)
Classification:	UNCONTROLLED
FIR / Contact:	CZYZ / 905-676-4509

REPORT CONTENTS

Site Survey • Obstacles (if available) • Nearby Aerodromes • Canadian Aviation Regulations • GFA • Aerodrome Supplements • METAR & TAF • NOTAMS • CFS

BEST SELLER

FlySafe

Drone Protection Plans

FlySafe

Commercial

✓ Covers multiple drones

✓ Flexible liability limits

✓ Exclusive savings

FlySafe

Recreational

✓ MAAC Membership

✓ Off-Site Flyer Program

✓ \$10M Liability Protection

Find the
Right Plan
for You



Flight Map & MODEL Details

MISSION LOCATION SURVEY

MODEL SPECIFICATIONS

MANUFACTURER

MAAC

MODEL

MODEL AIRPLANE

REGISTRATION

C-2305908471

ADVANCED OPS

N/A

SAFETY ASSURANCE

Controlled Airspace **Yes**

Near People **N/A**

Over People **N/A**

MISSION LOCATION DETAILS

ROLE

LATITUDE

LONGITUDE



MODEL

43° 10' 53.27" N
43.181

80° 41' 47.64" W
-80.697



Pilot



Payload Op.

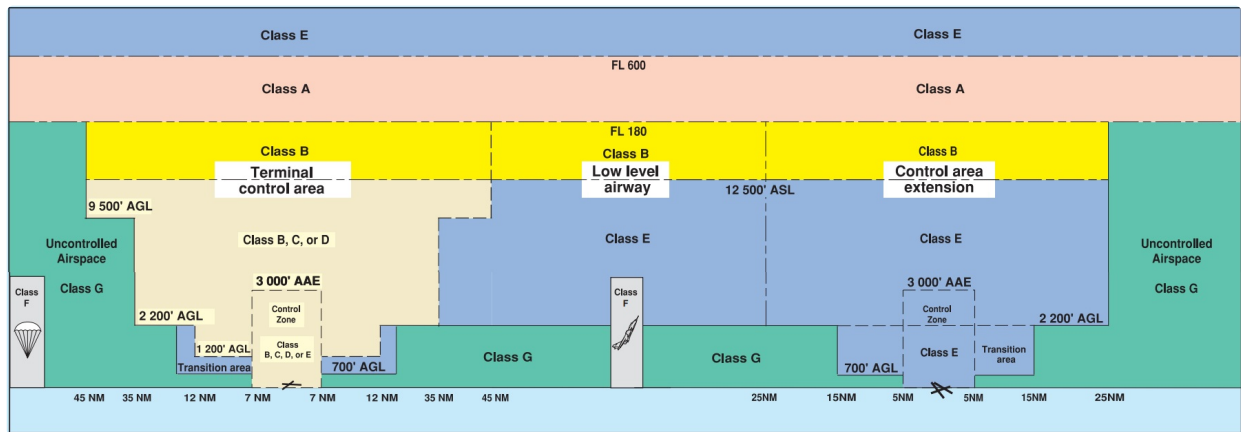


Observer

Airspace Classification

MISSION LOCATION SURVEY

AIRSPACE MAP



OVERLYING AIRSPACES

Class	Name	Floor	Ceiling
E	Southern Ontario Low Level Control Area c) [CAE]	6500MSL	18000MSL
E	Toronto, ON [TSP]	6500MSL	12500MSL
E	T608 Fixed RNAV Route	2200AGL	18000MSL
E	T614 Fixed RNAV Route	2200AGL	18000MSL
E	T781 Fixed RNAV Route	2200AGL	18000MSL

NEAREST AERODROMES & DISTANCE FROM OPERATION

INNERKIP (CNR2 - AERODROME - Reg)	Lat: 43.233	Long: -80.694	5.734KM	3.1NM	N
WOODSTOCK (NORM BECKHAM / BOB HEWITT FIELD) (CPR5 - AERODROME - Reg)	Lat: 43.11	Long: -80.821	12.848KM	6.94NM	SW
WOODSTOCK (HOSPITAL) (CWH3 - HELIPORT - Cert)	Lat: 43.105	Long: -80.754	9.696KM	5.24NM	SW
PLATTSVILLE (EDWARD'S AIR BASE) (CLB2 - AERODROME - Reg)	Lat: 43.306	Long: -80.548	18.346KM	9.91NM	NE
EAGLE VALLEY PRIVATE AIRFIELD (CAY5 - AERODROME - Reg)	Lat: 43.306	Long: -80.499	21.163KM	11.43NM	NE

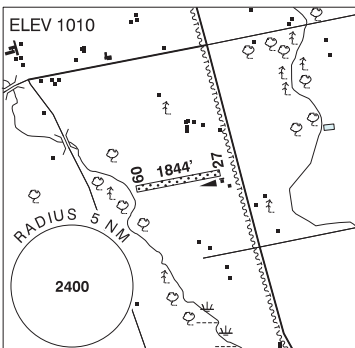
ONTARIO

AERODROME / FACILITY DIRECTORY

INNERKIP ON

CNR2

REF	N43 13 57 W80 41 41 1.4N 9°W (2015) UTC-5(4) Elev 1010' VTA A5000
OPR	Larry Ernewein 519-469-3874 Reg PPR
PF	B-1 C-2,3 D-4,5,6
FLT PLN	
FIC	London 866-WXBRIEF (Toll free within Canada) or 866-541-4104 (Toll free within Canada & USA)
RWY DATA	Rwy 09(088°)/27(268°) 1844x80 GRASS
RCR	Opr No win maint. Rwy soft when wet.
COMM	
ATF	tfc 123.2 5NM 4000 ASL
CAUTION	P-line 60 AGL E Thld 27. Trees 50 AGL W Thld 09.



ONTARIO

AERODROME / FACILITY DIRECTORY

WOODSTOCK (NORM BECKHAM / BOB HEWITT FIELD) ON**CPR5**

REF	N43 06 35 W80 49 15 2.5W 9°W UTC-5(4) Elev 1040' A5000	
OPR	Dave Hewitt 519-421-1755 or 519-539-3303 Reg Aprt not regularly attended PN	
PF	B-1 C-2,3,4,5,6	
FLT PLN		
FIC	London 866-WXBRIEF (Toll free within Canada) or 866-541-4104 (Toll free within Canada & USA)	
SERVICES		
FUEL	100LL (emergency use only)	
S	5,6	
RWY DATA	Rwy 06/24 3100x100 GRASS/GRVL 20' gravel (screenings) centre on eastern half of rwy and twy	
RCR	Opr No win maint, rwy soft in spring.	
LIGHTING	06-(TE LO), 24-(TE LO) ARCAL-122.9 type J PN Opr	
COMM		
ATF	UNICOM ltd hrs O/T tfc 122.8 5NM 4000 ASL	
CAUTION	Wildlife in vic of rwy.	

ONTARIO

AERODROME / FACILITY DIRECTORY

WOODSTOCK (HOSPITAL) ON (Heli)**CWH3**

REF	N43 06 20 W80 45 16 Adj S 9°W (2012) UTC-5(4) Elev 1046' VTA A5000	
OPR	Honeywell/Woodstock Hospital 519-421-4211 Ext 5011 Cert PPR	
PF	A-1,2,3,4 C-5,6	
FLT PLN		
FIC	London 866-WXBRIEF (Toll free within Canada) or 866-541-4104 (Toll free within Canada & USA)	
HELI DATA	FATO 92' dia CONC TLOF 39' dia CONC Safety Area 118' dia Max heli overall length 57.5' (CAR 602.96)	
RCR	Opr	
LIGHTING	DR RY(LO) green RF(FH) ARCAL-123.2 type K	
COMM		
ATF	tfc 123.2 5NM 4000 ASL	
PRO	Arr/dep 190° fr heli, slope 12% (H2), day/night use	
CAUTION	Multiple lgttd and unlgttd twrs W of heli. Woodstock UNICOM 122.8 3NM W.	

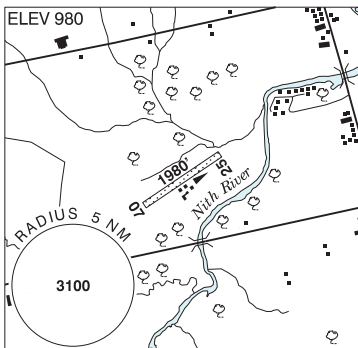
ONTARIO

AERODROME / FACILITY DIRECTORY

PLATTSVILLE (EDWARD'S AIR BASE) ON

CLB2

REF	N43 18 21 W80 32 55 3E 10°W UTC-5(4) Elev 980' VTA A5000
OPR	Edward Lubitz 519-684-7686 Reg
PF	B-1 C-2,4,5
FLT PLN	FIC London 866-WXBRIEF (Toll free within Canada) or 866-541-4104 (Toll free within Canada & USA)
RWY DATA	Rwy 07(066°)/25(246°) 1980x75 GRASS
RCR	Opr No win maint
COMM	ATF tfc 123.2 5NM 4000 ASL
PRO	Std circuit hgt 2000 ASL. Ultralight circuit hgt 1500 ASL.
CAUTION	Gnd drops off 20' at Thld 25. Trees 25 AGL 75' SE of Thld 25. Trees 25 AGL 225' NW Thld 25.



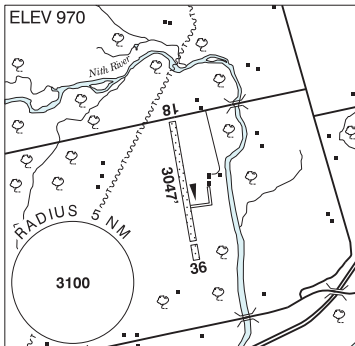
ONTARIO

AERODROME / FACILITY DIRECTORY

AYR / EAGLE VALLEY PRIVATE AIRFIELD ON

CAY5

REF	N43 18 21 W80 29 57 2.6NW 10°W UTC-5(4) Elev 970' VTA A5000
OPR	Gavin Sargeant 519-748-5418/7480 Reg PPR
PF	B-1 C-2,3 D-4,5,6
FLT PLN	FIC London 866-WXBRIEF (Toll free within Canada) or 866-541-4104 (Toll free within Canada & USA)
RWY DATA	Rwy 18(180°)/36(360°) 3047x90 GRASS Thld 36 displ 324' Rwy 18 down 3%
RCR	Opr No win maint. Rwy may be soft early spring and late fall.
COMM	ATF tfc 123.2 5NM 4000 ASL
PRO	Rwy conditions must be confirmed with opr prior to use.
CAUTION	P-line, aprx 50 AGL, 335' N of thld of Rwy 18, marked. Trees on apch to Rwy 36.



Canadian Aviation Regulations

Division III — General Operating and Flight Rules

For full listing please visit : <https://laws-lois.justice.gc.ca/eng/regulations/SOR-96-433/FullText.html#s-901.27>

Visual Line-of-sight

- **901.11 (1)** Subject to subsection (2), no pilot shall operate a remotely piloted aircraft system unless the pilot or a visual observer has the aircraft in visual line-of-sight at all times during flight.
- **(2)** A pilot may operate a remotely piloted aircraft system without the pilot or a visual observer having the aircraft in visual line-of-sight if the operation is conducted in accordance with a special flight operations certificate — RPAS issued under section 903.03.

Procedures

- **901.23 (1)** No pilot shall operate a remotely piloted aircraft system unless the following procedures are established:
 - **(a)** normal operating procedures, including pre-flight, take-off, launch, approach, landing and recovery procedures; and
 - **(b)** emergency procedures, including with respect to
 - **(i)** a control station failure,
 - **(ii)** an equipment failure,
 - **(iii)** a failure of the remotely piloted aircraft,
 - **(iv)** a loss of the command and control link,
 - **(v)** a fly-away, and
 - **(vi)** flight termination.
- **(2)** If the manufacturer of the remotely piloted aircraft system provides instructions with respect to the topics referred to in paragraphs (1)(a) and (b), the procedures established under subsection (1) shall reflect those instructions.
- **(3)** No pilot shall conduct the take-off or launch of a remotely piloted aircraft unless the procedures referred to in subsection (1) are reviewed before the flight by, and are immediately available to, each crew member.
- **(4)** No pilot shall operate a remotely piloted aircraft system unless the operation is conducted in accordance with the procedures referred to in subsection (1).

Site Survey

901.27 No pilot shall operate a remotely piloted aircraft system unless, before commencing operations, they determine that the site for take-off, launch, landing or recovery is suitable for the proposed operation by conducting a site survey that takes into account the following factors:

- **(a)** the boundaries of the area of operation;
- **(b)** the type of airspace and the applicable regulatory requirements;
- **(c)** the altitudes and routes to be used on the approach to and departure from the area of operation;
- **(d)** the proximity of manned aircraft operations;
- **(e)** the proximity of aerodromes, airports and heliports;
- **(f)** the location and height of obstacles, including wires, masts, buildings, cell phone towers and wind turbines;
- **(g)** the predominant weather and environmental conditions for the area of operation; and
- **(h)** the horizontal distances from persons not involved in the operation.

Operations at or in the Vicinity of an Aerodrome, Airport or Heliport

- **901.47 (1)** No pilot shall operate a remotely piloted aircraft at or near an aerodrome that is listed in the *Canada Flight Supplement* or the *Water Aerodrome Supplement* in a manner that could interfere with an aircraft operating in the established traffic pattern.
- **(2)** Subject to section 901.73, no pilot shall operate a remotely piloted aircraft at a distance of less than
 - **(a)** three nautical miles from the centre of an airport; and
 - **(b)** one nautical mile from the centre of a heliport.
- **(3)** No pilot shall operate a remotely piloted aircraft at a distance of less than three nautical miles from the centre of an aerodrome operated under the authority of the Minister of National Defence unless the operation is conducted in accordance with a special flight operations certificate — RPAS issued under section 903.03.

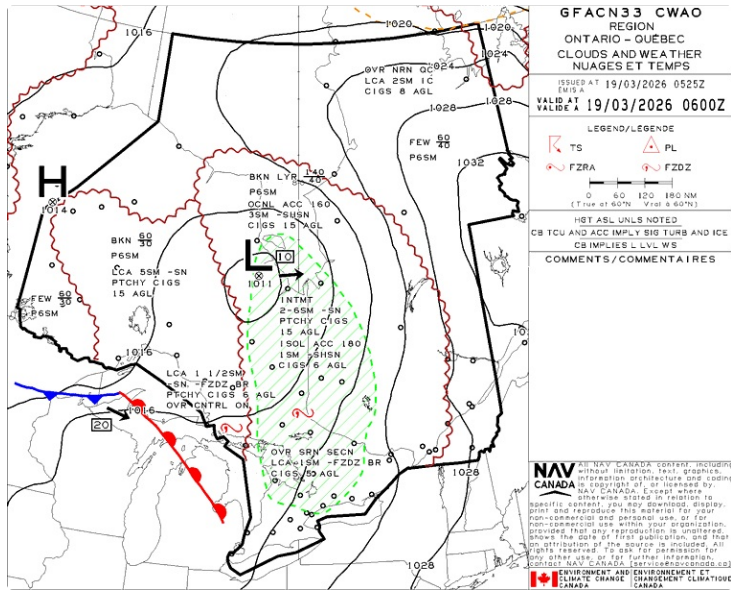
Records

- **901.48 (1)** Every owner of a remotely piloted aircraft system shall keep the following records:
 - **(a)** a record containing the names of the pilots and other crew members who are involved in each flight and, in respect of the system, the time of each flight or series of flights; and
 - **(b)** a record containing the particulars of any mandatory action and any other maintenance action, modification or repair performed on the system, including
 - **(i)** the names of the persons who performed them,
 - **(ii)** the dates they were undertaken,
 - **(iii)** in the case of a modification, the manufacturer, model and a description of the part or equipment installed to modify the system, and
 - **(iv)** if applicable, any instructions provided to complete the work.
- **(2)** Every owner of a remotely piloted aircraft system shall ensure that the records referred to in subsection (1) are made available to the Minister on request and are retained for a period of
 - **(a)** in the case of the records referred to in paragraph (1)(a), 12 months after the day on which they are created; and
 - **(b)** in the case of the records referred to in paragraph (1)(b), 24 months after the day on which they are created.
- **(3)** Every owner of a remotely piloted aircraft system who transfers ownership of the system to another person shall, at the time of transfer, also deliver to that person all of the records referred to in paragraph (1)(b).

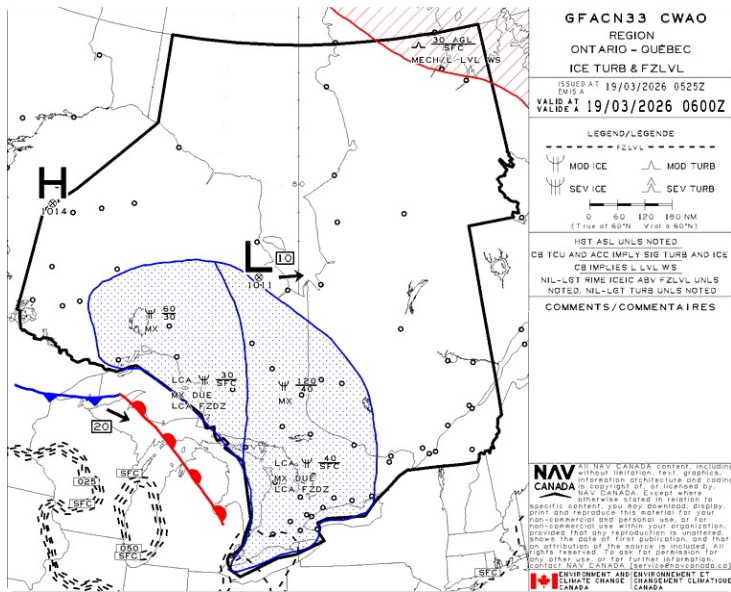
Graphical Area Forecast

ISSUE TIME + 00 HR

CLOUDS AND WEATHER



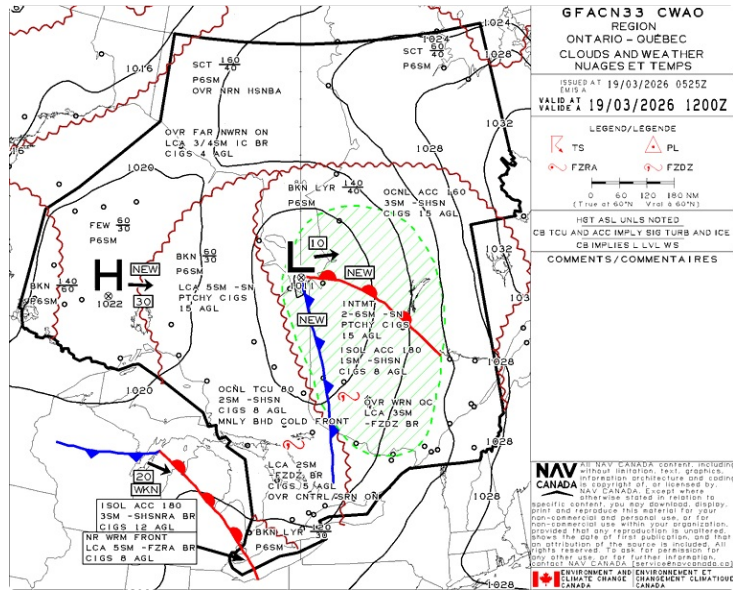
TURBULENCE, ICING AND FREEZING LEVEL



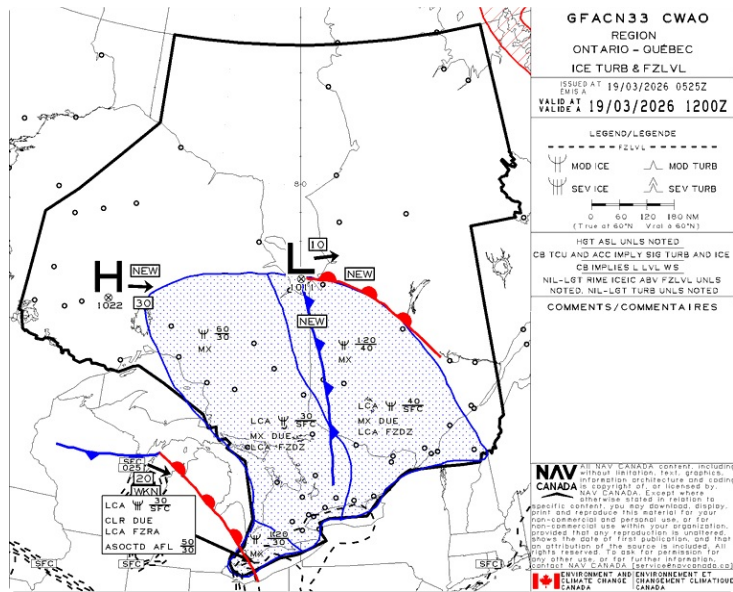
Graphical Area Forecast

ISSUE TIME + 06 HR

CLOUDS AND WEATHER



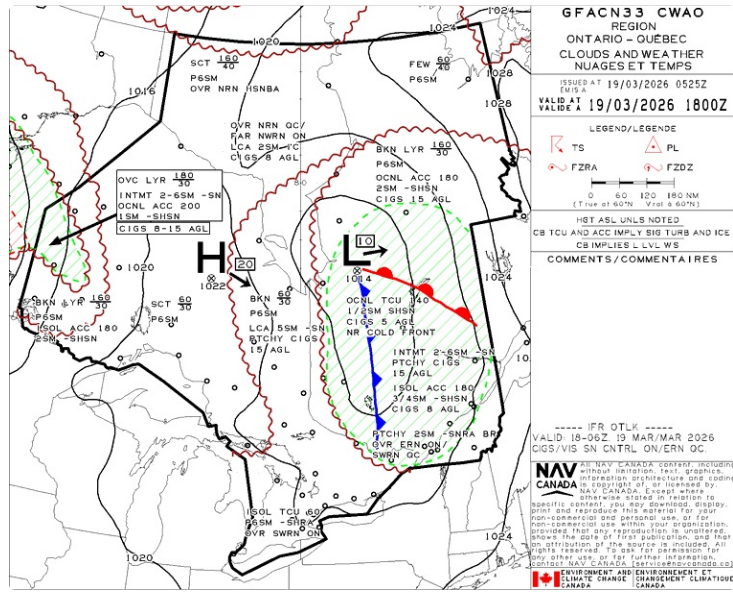
TURBULENCE, ICING AND FREEZING LEVEL



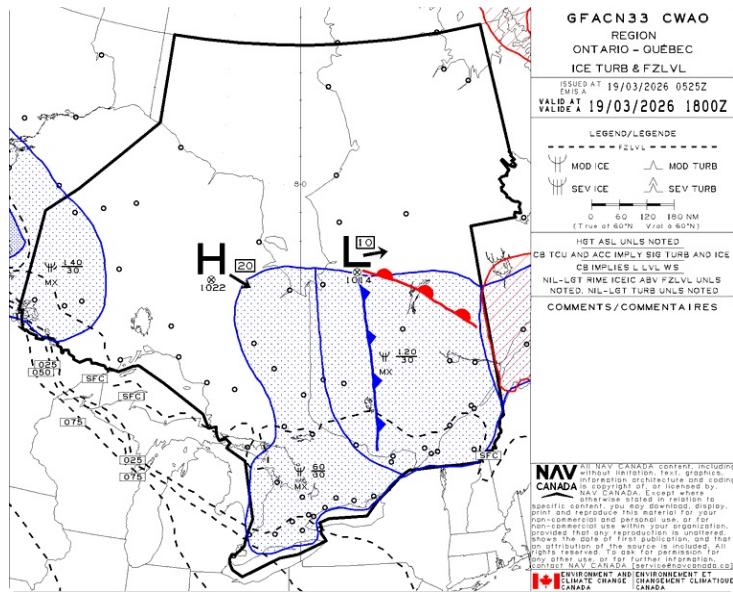
Graphical Area Forecast

ISSUE TIME + 12 HR

CLOUDS AND WEATHER



TURBULENCE, ICING AND FREEZING LEVEL



Aerodrome Information

METAR, TAF & NOTAM

INNERKIP - CNR2 - Reg

WEATHER DATA

NOTAM

(G0693/26 NOTAMN

Q) CZYZ/QCAAS/IV/B/E/180/999/4420N07742W200

A) CZYZ B) 2603190740 C) 2603192359

E) TORONTO CENTRE PERIPHERAL STATION (PAL) 124.675MHZ

AT CAMPBELLFORD U/S)

(G0398/26 NOTAMR G0223/26

Q) CZXX/QXXXX/IV/NB0/E/000/999/5245N09040W999

A) CZWG CZYZ B) 2602181426 C) 2605192000EST

E) CANADIAN AIR OPERATORS AND OWNERS OF AIRCRAFT REGISTERED IN

CANADA ARE ADVISED TO TAKE ALL POTENTIAL RISK INFORMATION INTO

ACCOUNT IN THEIR RISK ASSESSMENT AND ROUTING DECISIONS WHEN

OPERATING IN FIR MAIQUETIA (SVZM) DUE TO POTENTIAL RISK

ASSOCIATED WITH POTENTIAL FOR MILITARY ACTIVITY WITHIN

VENEZUELA.)

Aerodrome Information

METAR, TAF & NOTAM

WOODSTOCK (NORM BECKHAM / BOB HEWITT FIELD) - CPR5 - Reg

WEATHER DATA

NOTAM

(G0693/26 NOTAMN

Q) CZYZ/QCAAS/IV/B/E/180/999/4420N07742W200

A) CZYZ B) 2603190740 C) 2603192359

E) TORONTO CENTRE PERIPHERAL STATION (PAL) 124.675MHZ
AT CAMPBELLFORD U/S)

(J1733/26 NOTAMR J5900/25

Q) CZYZ/QFAXX/IV/NB0/A/000/999/4307N08049W005

A) CXXX B) 2603111609 C) PERM

E) CPR5 WOODSTOCK (NORM BECKHAM / BOB HEWITT FIELD)
AMEND PUBLICATIONS: OPR TEL TO READ: 519-536-6338)

(U0446/26 NOTAMN

Q) CZYZ/QOLAS/IV/M/AE/000/015/4306N08046W005

A) CXXX B) 2603102015 C) 2606102000

E) CWH3 WOODSTOCK (HOSPITAL) (HELI)

OBST LGT U/S TOWER 430547N 0804603W (APRX 4830FT SW AD) 315FT
AGL, 1425FT AMSL.)

(G0398/26 NOTAMR G0223/26

Q) CZXX/QXXXX/IV/NB0/E/000/999/5245N09040W999

A) CZWG CZYZ B) 2602181426 C) 2605192000EST

E) CANADIAN AIR OPERATORS AND OWNERS OF AIRCRAFT REGISTERED IN
CANADA ARE ADVISED TO TAKE ALL POTENTIAL RISK INFORMATION INTO
ACCOUNT IN THEIR RISK ASSESSMENT AND ROUTING DECISIONS WHEN
OPERATING IN FIR MAIQUETIA (SVZM) DUE TO POTENTIAL RISK
ASSOCIATED WITH POTENTIAL FOR MILITARY ACTIVITY WITHIN
VENEZUELA.)

Aerodrome Information

METAR, TAF & NOTAM

WOODSTOCK (HOSPITAL) - CWH3 - Cert

WEATHER DATA

NOTAM

(G0693/26 NOTAMN

Q) CZYZ/QCAAS/IV/B/E/180/999/4420N07742W200

A) CZYZ B) 2603190740 C) 2603192359

E) TORONTO CENTRE PERIPHERAL STATION (PAL) 124.675MHZ
AT CAMPBELLFORD U/S)

(J1733/26 NOTAMR J5900/25

Q) CZYZ/QFAXX/IV/NB0/A/000/999/4307N08049W005

A) CXXX B) 2603111609 C) PERM

E) CPR5 WOODSTOCK (NORM BECKHAM / BOB HEWITT FIELD)
AMEND PUBLICATIONS: OPR TEL TO READ: 519-536-6338)

(U0446/26 NOTAMN

Q) CZYZ/QOLAS/IV/M/AE/000/015/4306N08046W005

A) CXXX B) 2603102015 C) 2606102000

E) CWH3 WOODSTOCK (HOSPITAL) (HELI)

OBST LGT U/S TOWER 430547N 0804603W (APRX 4830FT SW AD) 315FT
AGL, 1425FT AMSL.)

(G0398/26 NOTAMR G0223/26

Q) CZXX/QXXXX/IV/NB0/E/000/999/5245N09040W999

A) CZWG CZYZ B) 2602181426 C) 2605192000EST

E) CANADIAN AIR OPERATORS AND OWNERS OF AIRCRAFT REGISTERED IN
CANADA ARE ADVISED TO TAKE ALL POTENTIAL RISK INFORMATION INTO
ACCOUNT IN THEIR RISK ASSESSMENT AND ROUTING DECISIONS WHEN
OPERATING IN FIR MAIQUETIA (SVZM) DUE TO POTENTIAL RISK
ASSOCIATED WITH POTENTIAL FOR MILITARY ACTIVITY WITHIN
VENEZUELA.)

Aerodrome Information

METAR, TAF & NOTAM

PLATTSVILLE (EDWARD'S AIR BASE) - CLB2 - Reg

WEATHER DATA

NOTAM

(G0693/26 NOTAMN

Q) CZYZ/QCAAS/IV/B/E/180/999/4420N07742W200

A) CZYZ B) 2603190740 C) 2603192359

E) TORONTO CENTRE PERIPHERAL STATION (PAL) 124.675MHZ

AT CAMPBELLFORD U/S)

(G0398/26 NOTAMR G0223/26

Q) CZXX/QXXXX/IV/NB0/E/000/999/5245N09040W999

A) CZWG CZYZ B) 2602181426 C) 2605192000EST

E) CANADIAN AIR OPERATORS AND OWNERS OF AIRCRAFT REGISTERED IN CANADA ARE ADVISED TO TAKE ALL POTENTIAL RISK INFORMATION INTO ACCOUNT IN THEIR RISK ASSESSMENT AND ROUTING DECISIONS WHEN OPERATING IN FIR MAIQUETIA (SVZM) DUE TO POTENTIAL RISK ASSOCIATED WITH POTENTIAL FOR MILITARY ACTIVITY WITHIN VENEZUELA.)

(U2228/25 NOTAMN

Q) CZYZ/QOLAS/IV/M/AE/000/014/4317N08030W005

A) CXXX B) 2512192226 C) 2603192200EST

E) CAY5 AYR/EAGLE VALLEY PRIVATE AIRFIELD

OBST LGT U/S TOWER 431719N 0803014W (APRX 1.06NM SSW AD) 242FT

AGL, 1305FT AMSL.)

Aerodrome Information

METAR, TAF & NOTAM

EAGLE VALLEY PRIVATE AIRFIELD - CAY5 - Reg

WEATHER DATA

NOTAM

(G0693/26 NOTAMN

Q) CZYZ/QCAAS/IV/B/E/180/999/4420N07742W200

A) CZYZ B) 2603190740 C) 2603192359

E) TORONTO CENTRE PERIPHERAL STATION (PAL) 124.675MHZ

AT CAMPBELLFORD U/S)

(G0398/26 NOTAMR G0223/26

Q) CZXX/QXXXX/IV/NB0/E/000/999/5245N09040W999

A) CZWG CZYZ B) 2602181426 C) 2605192000EST

E) CANADIAN AIR OPERATORS AND OWNERS OF AIRCRAFT REGISTERED IN CANADA ARE ADVISED TO TAKE ALL POTENTIAL RISK INFORMATION INTO ACCOUNT IN THEIR RISK ASSESSMENT AND ROUTING DECISIONS WHEN OPERATING IN FIR MAIQUETIA (SVZM) DUE TO POTENTIAL RISK ASSOCIATED WITH POTENTIAL FOR MILITARY ACTIVITY WITHIN VENEZUELA.)

(U2228/25 NOTAMN

Q) CZYZ/QOLAS/IV/M/AE/000/014/4317N08030W005

A) CXXX B) 2512192226 C) 2603192200EST

E) CAY5 AYR/EAGLE VALLEY PRIVATE AIRFIELD

OBST LGT U/S TOWER 431719N 0803014W (APRX 1.06NM SSW AD) 242FT

AGL, 1305FT AMSL.)