
FLIGHT PLAN & SITE SURVEY

Quick Mission 2026-05-26

May 26, 2026



IMPORTANT NOTICE

Please ensure you have received all required authorizations prior to flight. This Site Survey was created using RPAS Wilco. The user accepts all responsibility for the accuracy of the information.

Terms & Conditions: rpswilco.com/#tnc

Mission Information

QUICK MISSION 2026-05-26

FLIGHT DETAILS

| | |
|--------------------|-----------------------------|
| Reference No: | D08155 |
| Pilot Name: | Ulf Bergquist |
| Pilot Certificate: | PC2305919413 |
| Mission Type: | VLOS |
| Flight Start: | May 26, 2026 7:05 AM |
| Flight End: | May 26, 2026 9:05 AM |

LOCATION DETAILS

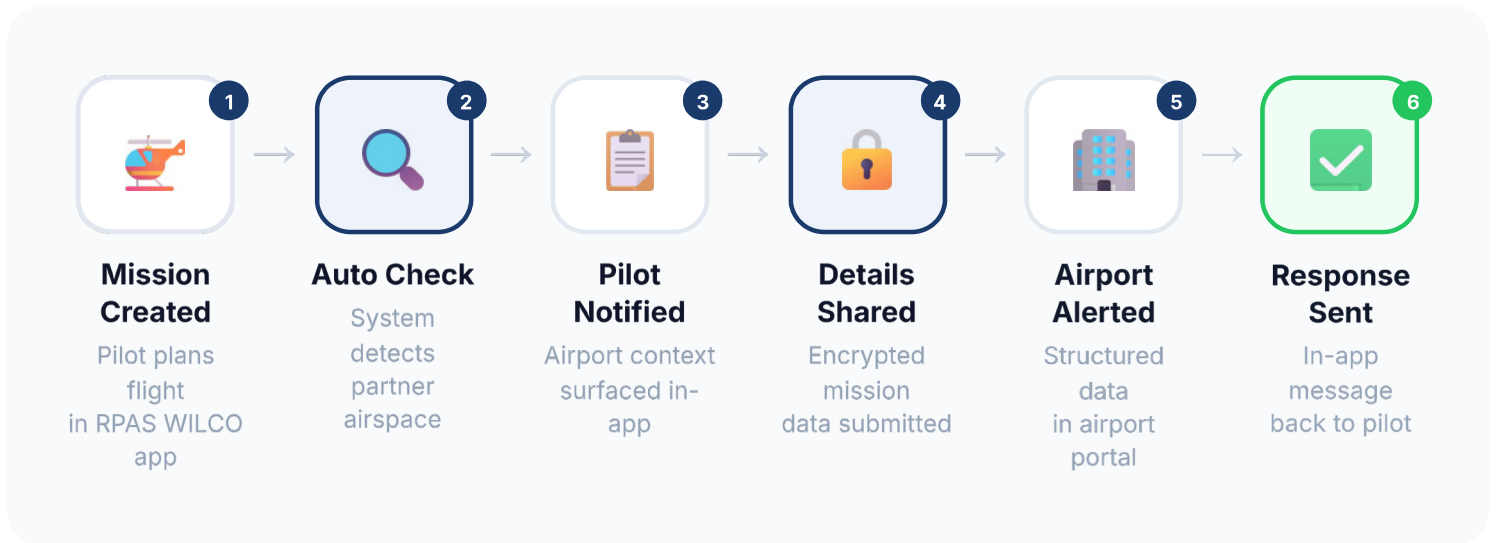
| | |
|--------------------|-------------------------------------|
| Latitude: | 43° 10' 53.04" N (43.181) |
| Longitude: | 80° 41' 48.43" W (-80.697) |
| Field Elevation: | 958 ft MSL |
| Altitude / Radius: | 400 ft / 200 m (0.11 nm) |
| Classification: | UNCONTROLLED |
| FIR / Contact: | CZYZ / 905-676-4509 |

REPORT CONTENTS

Site Survey • Obstacles (if available) • Nearby Aerodromes • Canadian Aviation Regulations • GFA • Aerodrome Supplements • METAR & TAF • NOTAMS • CFS

Airport Safety Management

A two-way coordination platform between drone pilots and partner airports.



Partner airports across Canada

Each partner airport gains live drone traffic visibility and a direct coordination channel to 50,000+ pilots.



For Drone Pilots **50,000+ ON PLATFORM**

- Advance airport notice built into your mission workflow
- Faster clearance through shared mission context
- Authorization reaches airport alongside NAV CANADA approval
- Audit-proof digital record of every coordinated flight

For Partner Airports **LIVE VISIBILITY**

- See drone activity near your airspace when it happens
- Direct two-way communication with operators
- Configurable rules per zone, runway, or time window
- One portal for all partner-pilot coordination

Flight Map & MODEL Details

MISSION LOCATION SURVEY

MODEL SPECIFICATIONS

MANUFACTURER

MAAC

MODEL

MODEL AIRPLANE

REGISTRATION

C-2305908471

ADVANCED OPS

Yes

SAFETY ASSURANCE

Controlled Airspace **Yes**

Near People **N/A**

Over People **N/A**

MISSION LOCATION DETAILS

ROLE

LATITUDE

LONGITUDE



MODEL

43° 10' 53.04" N
43.181

80° 41' 48.43" W
-80.697



Pilot



Payload Op.

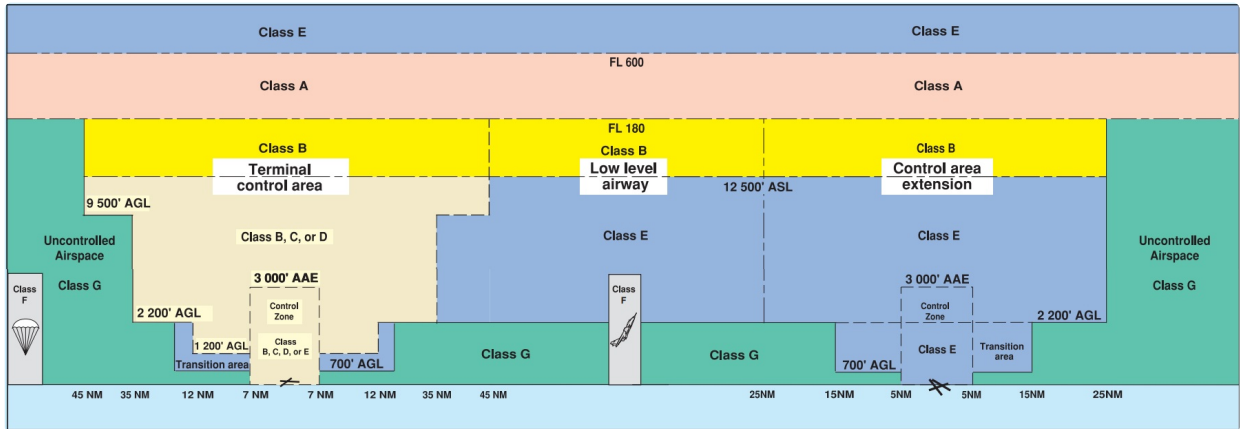


Observer

Airspace Classification

MISSION LOCATION SURVEY

AIRSPACE MAP



OVERLYING AIRSPACES

| Class | Name | Floor | Ceiling |
|-------|--|---------|----------|
| E | Southern Ontario Low Level Control Area c) [CAE] | 6500MSL | 18000MSL |
| E | Toronto, ON [TSP] | 6500MSL | 12500MSL |
| E | T781 Fixed RNAV Route | 2200AGL | 18000MSL |

NEAREST AERODROMES & DISTANCE FROM OPERATION

| | | | | | |
|--|-------------|---------------|----------|---------|----|
| INNERKIP (CNR2 - AERODROME - Reg) | Lat: 43.233 | Long: -80.694 | 5.742KM | 3.1NM | N |
| WOODSTOCK (NORM BECKHAM / BOB HEWITT FIELD) (CPR5 - AERODROME - Reg) | Lat: 43.11 | Long: -80.821 | 12.829KM | 6.93NM | SW |
| WOODSTOCK (HOSPITAL) (CWH3 - HELIPORT - Cert) | Lat: 43.105 | Long: -80.754 | 9.681KM | 5.23NM | SW |
| PLATTSVILLE (EDWARD'S AIR BASE) (CLB2 - AERODROME - Reg) | Lat: 43.306 | Long: -80.548 | 18.363KM | 9.92NM | NE |
| EAGLE VALLEY PRIVATE AIRFIELD (CAY5 - AERODROME - Reg) | Lat: 43.306 | Long: -80.499 | 21.181KM | 11.44NM | NE |

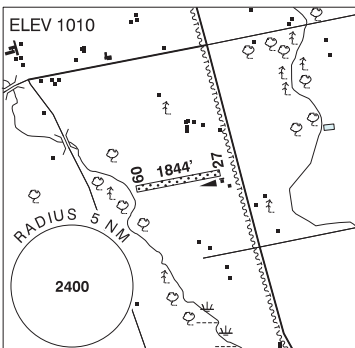
ONTARIO

AERODROME / FACILITY DIRECTORY

INNERKIP ON

CNR2

| | |
|-----------------|--|
| REF | N43 13 57 W80 41 41 1.4N 9°W (2015) UTC-5(4) Elev 1010' VTA A5000 |
| OPR | Larry Ernewein 519-469-3874 Reg PPR |
| PF | B-1 C-2,3 D-4,5,6 |
| FLT PLN | |
| FIC | London 866-WXBRIEF (Toll free within Canada) or 866-541-4104 (Toll free within Canada & USA) |
| RWY DATA | Rwy 09(088°)/27(268°) 1844x80 GRASS |
| RCR | Opr No win maint. Rwy soft when wet. |
| COMM | |
| ATF | tfc 123.2 5NM 4000 ASL |
| CAUTION | P-line 60 AGL E Thld 27. Trees 50 AGL W Thld 09. |



ONTARIO

AERODROME / FACILITY DIRECTORY

WOODSTOCK (NORM BECKHAM / BOB HEWITT FIELD) ON**CPR5**

| | | |
|-----------------|---|--|
| REF | N43 06 35 W80 49 15 2.5W 9°W UTC-5(4) Elev 1040' A5000 | |
| OPR | Dave Hewitt 519-536-6338 Reg Aprt not regularly attended PN | |
| PF | B-1 C-2,3,4,5,6 | |
| FLT PLN | FIC London 866-WXBRIEF (Toll free within Canada) or 866-541-4104 (Toll free within Canada & USA) | |
| SERVICES | FUEL 100LL (emergency use only) S 5,6 | |
| RWY DATA | Rwy 06/24 3100x100 GRASS/GRVL 20' gravel (screenings) centre on eastern half of rwy and twy | |
| RCR | Opr No win maint, rwy soft in spring. | |
| LIGHTING | 06-(TE LO), 24-(TE LO) ARCAL-122.9 type J PN Opr | |
| COMM | ATF UNICOM ltd hrs O/T tfc 122.8 5NM 4000 ASL | |
| CAUTION | Wildlife in vic of rwy. | |

ONTARIO

AERODROME / FACILITY DIRECTORY

WOODSTOCK (HOSPITAL) ON (Heli)**CWH3**

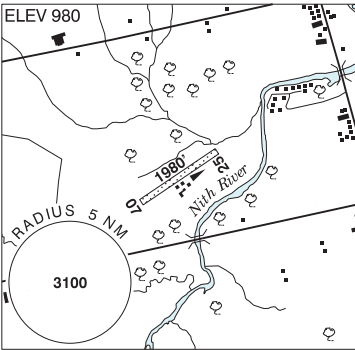
| | | |
|------------------|---|--|
| REF | N43 06 20 W80 45 16 Adj S 9°W (2012) UTC-5(4) Elev 1046' VTA A5000 | |
| OPR | Honeywell/Woodstock Hospital 519-421-4211 Ext 5011 Cert PPR | |
| PF | A-1,2,3,4 C-5,6 | |
| FLT PLN | | |
| FIC | London 866-WXBRIEF (Toll free within Canada) or 866-541-4104 (Toll free within Canada & USA) | |
| HELI DATA | FATO 92' dia CONC TLOF 39' dia CONC Safety Area 118' dia Max heli overall length 57.5' (CAR 602.96) | |
| RCR | Opr | |
| LIGHTING | DR RY(LO) green RF(FH) ARCAL-123.2 type K | |
| COMM | | |
| ATF | ffc 123.2 5NM 4000 ASL | |
| PRO | Arr/dep 190° fr heli, slope 12% (H2), day/night use | |
| CAUTION | Multiple lgtd and unlgtd twrs W of heli. Woodstock UNICOM 122.8 3NM W. | |

ONTARIO

AERODROME / FACILITY DIRECTORY

PLATTSVILLE (EDWARD'S AIR BASE) ON

CLB2

| | | |
|-----------------|---|---|
| REF | N43 18 21 W80 32 55 3E 10°W UTC-5(4) Elev 980' VTA A5000 |  |
| OPR | Edward Lubitz 519-684-7686 Reg | |
| PF | B-1 C-2,4,5 | |
| FLT PLN | FIC London 866-WXBRIEF (Toll free within Canada) or 866-541-4104 (Toll free within Canada & USA) | |
| RWY DATA | Rwy 07(066°)/25(246°) 1980x75 GRASS | |
| RCR | Opr No win maint | |
| COMM | ATF tfc 123.2 5NM 4000 ASL | |
| PRO | Std circuit hgt 2000 ASL. Ultralight circuit hgt 1500 ASL. | |
| CAUTION | Gnd drops off 20' at Thld 25. Trees 25 AGL 75' SE of Thld 25. Trees 25 AGL 225' NW Thld 25. | |

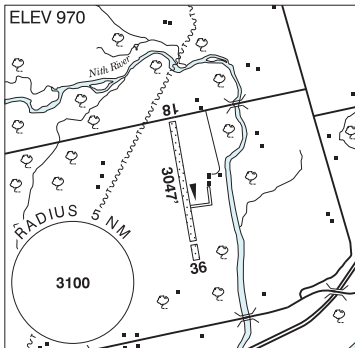
ONTARIO

AERODROME / FACILITY DIRECTORY

AYR / EAGLE VALLEY PRIVATE AIRFIELD ON

CAY5

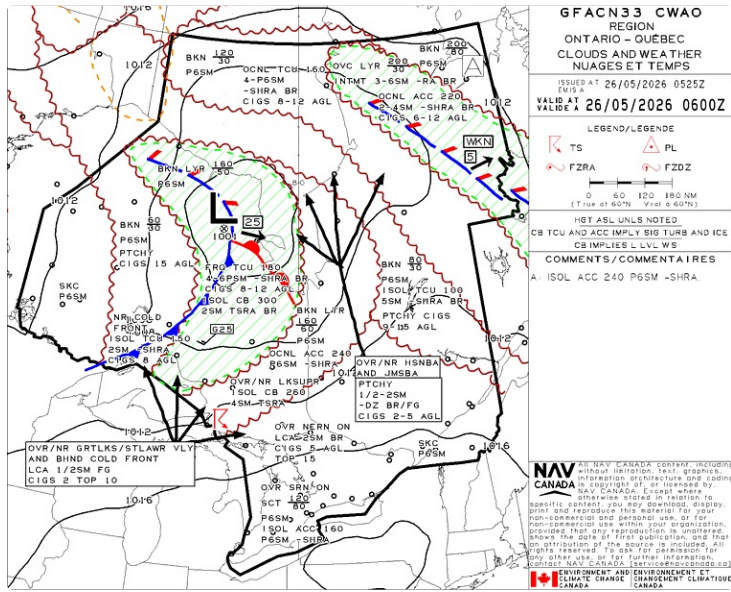
| | |
|-----------------|---|
| REF | N43 18 21 W80 29 57 2.6NW 10°W UTC-5(4) Elev 970' VTA A5000 |
| OPR | Gavin Sargeant 519-748-5418/7480 Reg PPR |
| PF | B-1 C-2,3 D-4,5,6 |
| FLT PLN | FIC London 866-WXBRIEF (Toll free within Canada) or 866-541-4104 (Toll free within Canada & USA) |
| RWY DATA | Rwy 18(180°)/36(360°) 3047x90 GRASS Thld 36 displ 324' Rwy 18 down 3% |
| RCR | Opr No win maint. Rwy may be soft early spring and late fall. |
| COMM | ATF tfc 123.2 5NM 4000 ASL |
| PRO | Rwy conditions must be confirmed with opr prior to use. |
| CAUTION | P-line, aprx 50 AGL, 335' N of thld of Rwy 18, marked. Trees on apch to Rwy 36. |



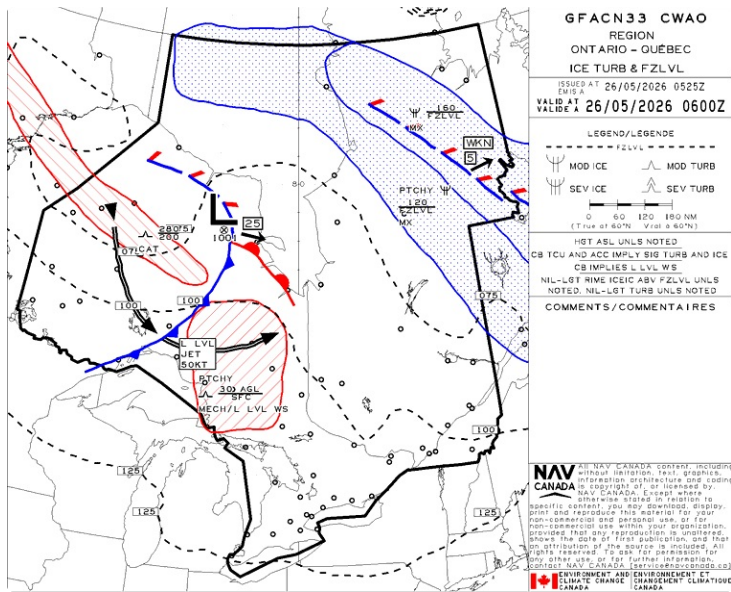
Graphical Area Forecast

ISSUE TIME + 00 HR

CLOUDS AND WEATHER



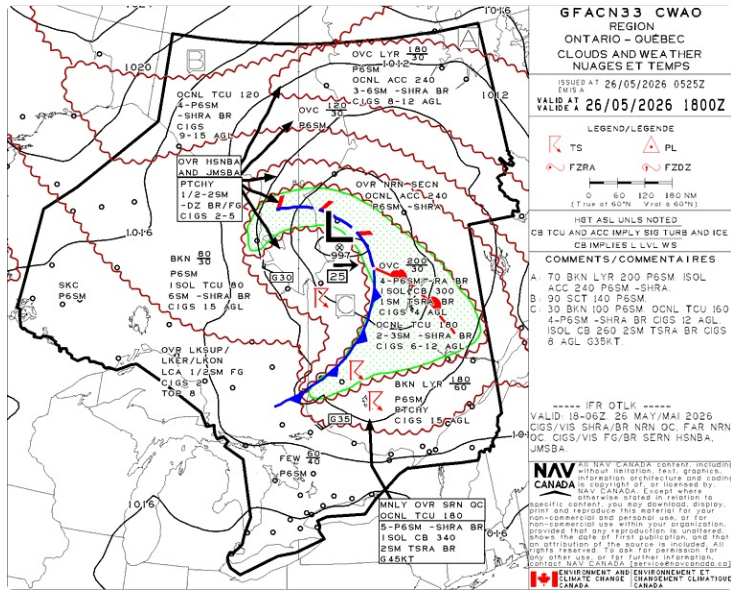
TURBULENCE, ICING AND FREEZING LEVEL



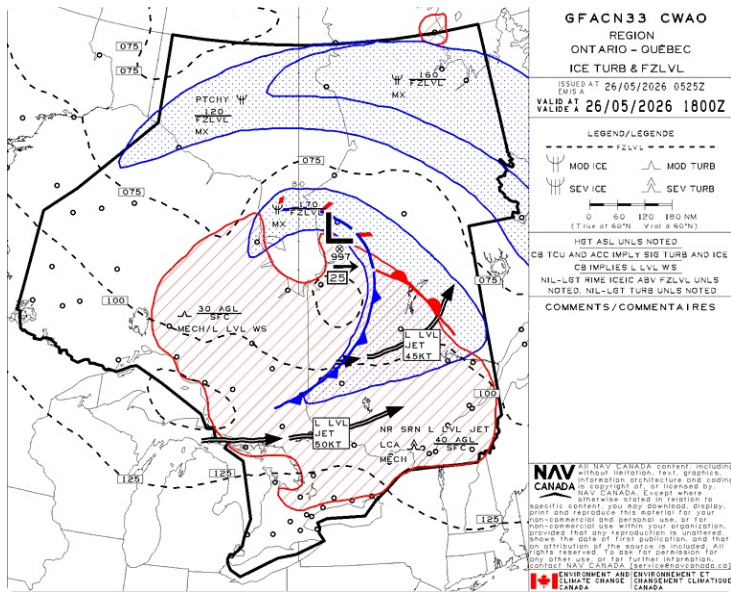
Graphical Area Forecast

ISSUE TIME + 12 HR

CLOUDS AND WEATHER



TURBULENCE, ICING AND FREEZING LEVEL



Aerodrome Information

METAR, TAF & NOTAM

INNERKIP - CNR2 - Reg

WEATHER DATA

NOTAM

(G1363/26 NOTAMN

Q) CZXX/QOEXX/IV/NB0/E/000/999/5245N09040W999

A) CZWG CZYZ B) 2605121743 C) 2608101800EST

E) AIRSPACE SECURITY WARNING ISSUED BY THE DEPARTMENT OF TRANSPORT IN RESPONSE TO THE SECURITY SITUATION IN MALI. CANADIAN AIR OPERATORS AND OWNERS OF AIRCRAFT REGISTERED IN CANADA ARE RECOMMENDED TO MAINTAIN A FLIGHT LEVEL EQUAL TO OR ABOVE FL320 IN THE PORTIONS OF FIR DAKAR (G000) AND FIR NIAMEY (DRRR) LOCATED IN THE TERRITORY OF MALI DUE TO THE POTENTIAL RISK FROM MILITANT ACTIVITY AND ANTI-AIRCRAFT WEAPONRY.)

(G1362/26 NOTAMN

Q) CZXX/QOEXX/IV/NB0/E/000/999/5245N09040W999

A) CZWG CZYZ B) 2605121737 C) 2608101800EST

E) AIRSPACE SECURITY WARNING ISSUED BY THE DEPARTMENT OF TRANSPORT IN RESPONSE TO THE SECURITY SITUATION IN MYANMAR. CANADIAN AIR OPERATORS AND OWNERS OF AIRCRAFT REGISTERED IN CANADA ARE RECOMMENDED TO MAINTAIN A FLIGHT LEVEL AT OR ABOVE FL260 IN FIR YANGON (VYYF) DUE TO THE RISK FROM ANTI-AIRCRAFT WEAPONRY.)

(G1247/26 NOTAMN

Q) CZXX/QOATT/IV/B0/E/000/999/5245N09040W999

A) CZWG CZYZ B) 2605140901 C) 2605272359

E) TRIGGER NOTAM - PERM AIRAC AIP AMDT (AIRAC CANADA) ISSUES 10/2026 TO 15/2026 WEF 14 MAY 2026. AIP CANADA, CANADA FLT SUPPLEMENT (CFS), CANADA AIR PILOT (CAP), RESTRICTED CANADA AIR PILOT (RCAP), LOW AND HIGH ENR CHARTS AMENDED.)

Aerodrome Information

METAR, TAF & NOTAM

WOODSTOCK (NORM BECKHAM / BOB HEWITT FIELD) - CPR5 - Reg

WEATHER DATA

NOTAM

(G1363/26 NOTAMN

Q) CZXX/QOEXX/IV/NB0/E/000/999/5245N09040W999

A) CZWG CZYZ B) 2605121743 C) 2608101800EST

E) AIRSPACE SECURITY WARNING ISSUED BY THE DEPARTMENT OF TRANSPORT IN RESPONSE TO THE SECURITY SITUATION IN MALI. CANADIAN AIR OPERATORS AND OWNERS OF AIRCRAFT REGISTERED IN CANADA ARE RECOMMENDED TO MAINTAIN A FLIGHT LEVEL EQUAL TO OR ABOVE FL320 IN THE PORTIONS OF FIR DAKAR (G000) AND FIR NIAMEY (DRRR) LOCATED IN THE TERRITORY OF MALI DUE TO THE POTENTIAL RISK FROM MILITANT ACTIVITY AND ANTI-AIRCRAFT WEAPONRY.)

(G1362/26 NOTAMN

Q) CZXX/QOEXX/IV/NB0/E/000/999/5245N09040W999

A) CZWG CZYZ B) 2605121737 C) 2608101800EST

E) AIRSPACE SECURITY WARNING ISSUED BY THE DEPARTMENT OF TRANSPORT IN RESPONSE TO THE SECURITY SITUATION IN MYANMAR. CANADIAN AIR OPERATORS AND OWNERS OF AIRCRAFT REGISTERED IN CANADA ARE RECOMMENDED TO MAINTAIN A FLIGHT LEVEL AT OR ABOVE FL260 IN FIR YANGON (VYYF) DUE TO THE RISK FROM ANTI-AIRCRAFT WEAPONRY.)

(G1247/26 NOTAMN

Q) CZXX/QOATT/IV/B0/E/000/999/5245N09040W999

A) CZWG CZYZ B) 2605140901 C) 2605272359

E) TRIGGER NOTAM - PERM AIRAC AIP AMDT (AIRAC CANADA) ISSUES 10/2026 TO 15/2026 WEF 14 MAY 2026. AIP CANADA, CANADA FLT SUPPLEMENT (CFS), CANADA AIR PILOT (CAP), RESTRICTED CANADA AIR PILOT (RCAP), LOW AND HIGH ENR CHARTS AMENDED.)

(G1127/26 NOTAMR G0935/26

Q) CZYZ/QRMXX/IV/B0/W/050/125/4248N08043W021

A) CZYZ B) 2604231238 C) 2606301800EST

E) AIRSPACE SAFETY ADVISORY SPECIALITY AIR COMBAT TRAINING MAY BE IN PROGRESS. IT IS RECOMMENDED AIR OPERATORS AND OWNERS OF ACFT TRANSITIONING AND/OR OPR WITHIN THE FLW COORDINATES:
425846N 0802127W - 424014N 0801909W - 423656N 0810454W -
425228N 0810554W - 425846N 0802127W (CENTRE APRX 5NM NNE STRAFFORDVILLE/BUSHHAWK CREEK AD (CBH5)) TO CTC ITPS:
437-995-2988 FOR AWARENESS OF OPS WITHIN SPECIFIED AIRSPACE.
F) 5000FT AMSL G) 12500FT AMSL)

(U0446/26 NOTAMN

Q) CZYZ/QOLAS/IV/M/AE/000/015/4306N08046W005

A) CXXX B) 2603102015 C) 2606102000

E) CWH3 WOODSTOCK (HOSPITAL) (HELIX)

OBST LGT U/S TOWER 430547N 0804603W (APRX 4830FT SW AD) 315FT AGL, 1425FT AMSL.)

Aerodrome Information

METAR, TAF & NOTAM

WOODSTOCK (HOSPITAL) - CWH3 - Cert

WEATHER DATA

NOTAM

(G1363/26 NOTAMN

Q) CZXX/QOEXX/IV/NB0/E/000/999/5245N09040W999

A) CZWG CZYZ B) 2605121743 C) 2608101800EST

E) AIRSPACE SECURITY WARNING ISSUED BY THE DEPARTMENT OF TRANSPORT IN RESPONSE TO THE SECURITY SITUATION IN MALI. CANADIAN AIR OPERATORS AND OWNERS OF AIRCRAFT REGISTERED IN CANADA ARE RECOMMENDED TO MAINTAIN A FLIGHT LEVEL EQUAL TO OR ABOVE FL320 IN THE PORTIONS OF FIR DAKAR (G000) AND FIR NIAMEY (DRRR) LOCATED IN THE TERRITORY OF MALI DUE TO THE POTENTIAL RISK FROM MILITANT ACTIVITY AND ANTI-AIRCRAFT WEAPONRY.)

(G1362/26 NOTAMN

Q) CZXX/QOEXX/IV/NB0/E/000/999/5245N09040W999

A) CZWG CZYZ B) 2605121737 C) 2608101800EST

E) AIRSPACE SECURITY WARNING ISSUED BY THE DEPARTMENT OF TRANSPORT IN RESPONSE TO THE SECURITY SITUATION IN MYANMAR. CANADIAN AIR OPERATORS AND OWNERS OF AIRCRAFT REGISTERED IN CANADA ARE RECOMMENDED TO MAINTAIN A FLIGHT LEVEL AT OR ABOVE FL260 IN FIR YANGON (VYYF) DUE TO THE RISK FROM ANTI-AIRCRAFT WEAPONRY.)

(G1247/26 NOTAMN

Q) CZXX/QOATT/IV/B0/E/000/999/5245N09040W999

A) CZWG CZYZ B) 2605140901 C) 2605272359

E) TRIGGER NOTAM - PERM AIRAC AIP AMDT (AIRAC CANADA) ISSUES 10/2026 TO 15/2026 WEF 14 MAY 2026. AIP CANADA, CANADA FLT SUPPLEMENT (CFS), CANADA AIR PILOT (CAP), RESTRICTED CANADA AIR PILOT (RCAP), LOW AND HIGH ENR CHARTS AMENDED.)

(G1127/26 NOTAMR G0935/26

Q) CZYZ/QRMXX/IV/B0/W/050/125/4248N08043W021

A) CZYZ B) 2604231238 C) 2606301800EST

E) AIRSPACE SAFETY ADVISORY SPECIALITY AIR COMBAT TRAINING MAY BE IN PROGRESS. IT IS RECOMMENDED AIR OPERATORS AND OWNERS OF ACFT TRANSITIONING AND/OR OPR WITHIN THE FLW COORDINATES:
425846N 0802127W - 424014N 0801909W - 423656N 0810454W -
425228N 0810554W - 425846N 0802127W (CENTRE APRX 5NM NNE STRAFFORDVILLE/BUSHHAWK CREEK AD (CBH5)) TO CTC ITPS:
437-995-2988 FOR AWARENESS OF OPS WITHIN SPECIFIED AIRSPACE.
F) 5000FT AMSL G) 12500FT AMSL)

(U0446/26 NOTAMN

Q) CZYZ/QOLAS/IV/M/AE/000/015/4306N08046W005

A) CXXX B) 2603102015 C) 2606102000

E) CWH3 WOODSTOCK (HOSPITAL) (HELIX)

OBST LGT U/S TOWER 430547N 0804603W (APRX 4830FT SW AD) 315FT AGL, 1425FT AMSL.)

Aerodrome Information

METAR, TAF & NOTAM

PLATTSVILLE (EDWARD'S AIR BASE) - CLB2 - Reg

WEATHER DATA

NOTAM

(G1363/26 NOTAMN

Q) CZXX/QOEXX/IV/NB0/E/000/999/5245N09040W999

A) CZWG CZYZ B) 2605121743 C) 2608101800EST

E) AIRSPACE SECURITY WARNING ISSUED BY THE DEPARTMENT OF TRANSPORT IN RESPONSE TO THE SECURITY SITUATION IN MALI. CANADIAN AIR OPERATORS AND OWNERS OF AIRCRAFT REGISTERED IN CANADA ARE RECOMMENDED TO MAINTAIN A FLIGHT LEVEL EQUAL TO OR ABOVE FL320 IN THE PORTIONS OF FIR DAKAR (G000) AND FIR NIAMEY (DRRR) LOCATED IN THE TERRITORY OF MALI DUE TO THE POTENTIAL RISK FROM MILITANT ACTIVITY AND ANTI-AIRCRAFT WEAPONRY.)

(G1362/26 NOTAMN

Q) CZXX/QOEXX/IV/NB0/E/000/999/5245N09040W999

A) CZWG CZYZ B) 2605121737 C) 2608101800EST

E) AIRSPACE SECURITY WARNING ISSUED BY THE DEPARTMENT OF TRANSPORT IN RESPONSE TO THE SECURITY SITUATION IN MYANMAR. CANADIAN AIR OPERATORS AND OWNERS OF AIRCRAFT REGISTERED IN CANADA ARE RECOMMENDED TO MAINTAIN A FLIGHT LEVEL AT OR ABOVE FL260 IN FIR YANGON (VYFF) DUE TO THE RISK FROM ANTI-AIRCRAFT WEAPONRY.)

(G1247/26 NOTAMN

Q) CZXX/QOATT/IV/B0/E/000/999/5245N09040W999

A) CZWG CZYZ B) 2605140901 C) 2605272359

E) TRIGGER NOTAM - PERM AIRAC AIP AMDT (AIRAC CANADA) ISSUES 10/2026 TO 15/2026 WEF 14 MAY 2026. AIP CANADA, CANADA FLT SUPPLEMENT (CFS), CANADA AIR PILOT (CAP), RESTRICTED CANADA AIR PILOT (RCAP), LOW AND HIGH ENR CHARTS AMENDED.)

(U0760/26 NOTAMN

Q) CZYZ/QOLAS/IV/M/AE/000/019/4321N08036W005

A) CXXX B) 2604301328 C) 2605291500EST

E) CLB2 PLATTSVILLE (EDWARD'S AIR BASE)

OBST LGT U/S TOWER 432116N 0803613W (APRX 3.8NM NNW AD) 600FT AGL, 1801FT AMSL.)

(U0530/26 NOTAMR U2228/25

Q) CZYZ/QOLAS/IV/M/AE/000/014/4317N08030W005

A) CXXX B) 2603192132 C) 2606182200EST

E) CAY5 AYR/EAGLE VALLEY PRIVATE AIRFIELD

OBST LGT U/S TOWER 431719N 0803014W (APRX 1.06NM SSW AD) 242FT AGL, 1305FT AMSL.)

Aerodrome Information

METAR, TAF & NOTAM

EAGLE VALLEY PRIVATE AIRFIELD - CAY5 - Reg

WEATHER DATA

NOTAM

(G1363/26 NOTAMN

Q) CZXX/QOEXX/IV/NB0/E/000/999/5245N09040W999

A) CZWG CZYZ B) 2605121743 C) 2608101800EST

E) AIRSPACE SECURITY WARNING ISSUED BY THE DEPARTMENT OF TRANSPORT IN RESPONSE TO THE SECURITY SITUATION IN MALI. CANADIAN AIR OPERATORS AND OWNERS OF AIRCRAFT REGISTERED IN CANADA ARE RECOMMENDED TO MAINTAIN A FLIGHT LEVEL EQUAL TO OR ABOVE FL320 IN THE PORTIONS OF FIR DAKAR (G000) AND FIR NIAMEY (DRRR) LOCATED IN THE TERRITORY OF MALI DUE TO THE POTENTIAL RISK FROM MILITANT ACTIVITY AND ANTI-AIRCRAFT WEAPONRY.)

(G1362/26 NOTAMN

Q) CZXX/QOEXX/IV/NB0/E/000/999/5245N09040W999

A) CZWG CZYZ B) 2605121737 C) 2608101800EST

E) AIRSPACE SECURITY WARNING ISSUED BY THE DEPARTMENT OF TRANSPORT IN RESPONSE TO THE SECURITY SITUATION IN MYANMAR. CANADIAN AIR OPERATORS AND OWNERS OF AIRCRAFT REGISTERED IN CANADA ARE RECOMMENDED TO MAINTAIN A FLIGHT LEVEL AT OR ABOVE FL260 IN FIR YANGON (VYFF) DUE TO THE RISK FROM ANTI-AIRCRAFT WEAPONRY.)

(G1247/26 NOTAMN

Q) CZXX/QOATT/IV/B0/E/000/999/5245N09040W999

A) CZWG CZYZ B) 2605140901 C) 2605272359

E) TRIGGER NOTAM - PERM AIRAC AIP AMDT (AIRAC CANADA) ISSUES 10/2026 TO 15/2026 WEF 14 MAY 2026. AIP CANADA, CANADA FLT SUPPLEMENT (CFS), CANADA AIR PILOT (CAP), RESTRICTED CANADA AIR PILOT (RCAP), LOW AND HIGH ENR CHARTS AMENDED.)

(U0530/26 NOTAMR U2228/25

Q) CZYZ/QOLAS/IV/M/AE/000/014/4317N08030W005

A) CXXX B) 2603192132 C) 2606182200EST

E) CAY5 AYR/EAGLE VALLEY PRIVATE AIRFIELD

OBST LGT U/S TOWER 431719N 0803014W (APRX 1.06NM SSW AD) 242FT AGL, 1305FT AMSL.)